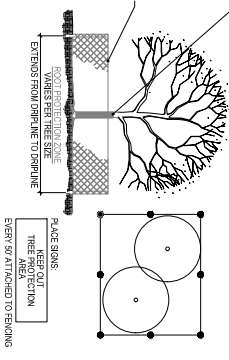


BRANCH PROTECTION  
BRANCHES SHALL BE PROTECTED BY BRANCH PROTECTION ZONES (BTPZ) WHICH SHALL BE 10 FEET FROM THE BRANCHES TO THE TRUNK. BTPZ SHALL BE 10 FEET FROM THE TRUNK TO THE BRANCHES. BTPZ SHALL BE 10 FEET FROM THE TRUNK TO THE BRANCHES. BTPZ SHALL BE 10 FEET FROM THE TRUNK TO THE BRANCHES.

ROOT PROTECTION  
ROOT PROTECTION ZONES (RPZ) SHALL BE 10 FEET FROM THE TRUNK TO THE ROOTS. RPZ SHALL BE 10 FEET FROM THE TRUNK TO THE ROOTS. RPZ SHALL BE 10 FEET FROM THE TRUNK TO THE ROOTS. RPZ SHALL BE 10 FEET FROM THE TRUNK TO THE ROOTS.

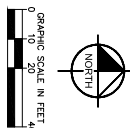
TRUNK PROTECTION  
TRUNK PROTECTION ZONES (TPZ) SHALL BE 10 FEET FROM THE TRUNK TO THE TRUNK. TPZ SHALL BE 10 FEET FROM THE TRUNK TO THE TRUNK. TPZ SHALL BE 10 FEET FROM THE TRUNK TO THE TRUNK. TPZ SHALL BE 10 FEET FROM THE TRUNK TO THE TRUNK.



- TREE PROTECTION NOTES**
1. ALL TREES TO BE PROTECTED AND PRESERVED SHALL BE PER DETAIL. GROUPING OF MORE THAN 10 TREES TO BE PROTECTED AND PRESERVED SHALL BE IDENTIFIED ON THE TRUNK WITH WHITE SURVEY TAPE.
  2. TO PREVENT ROOT SMOTHERING, SOIL STOCKPILES, SUPPLIES, EQUIPMENT OR ANY OTHER OBSTACLE SHALL NOT BE PLACED WITHIN THE DRP LINE OR WITHIN 15 FEET OF A TREE TRUNK, WHICHEVER IS GREATER.
  3. WHEN ROOT CUTTING IS UNAVOIDABLE, A CLEAN SHARP CUT SHALL BE MADE TO AVOID CAUSING AGENTS. EXPOSED ROOTS SHALL BE COVERED IMMEDIATELY TO PREVENT CAUSING AGENTS. EXPOSED ROOTS SHALL BE COVERED IMMEDIATELY TO PREVENT CAUSING AGENTS. EXPOSED ROOTS SHALL BE COVERED IMMEDIATELY TO PREVENT CAUSING AGENTS.
  4. WHEN ROOT CUTTING IS UNAVOIDABLE, A CLEAN SHARP CUT SHALL BE MADE TO AVOID CAUSING AGENTS. EXPOSED ROOTS SHALL BE COVERED IMMEDIATELY TO PREVENT CAUSING AGENTS. EXPOSED ROOTS SHALL BE COVERED IMMEDIATELY TO PREVENT CAUSING AGENTS.
  5. WHEN ROOT CUTTING IS UNAVOIDABLE, A CLEAN SHARP CUT SHALL BE MADE TO AVOID CAUSING AGENTS. EXPOSED ROOTS SHALL BE COVERED IMMEDIATELY TO PREVENT CAUSING AGENTS. EXPOSED ROOTS SHALL BE COVERED IMMEDIATELY TO PREVENT CAUSING AGENTS.
  6. WHEN ROOT CUTTING IS UNAVOIDABLE, A CLEAN SHARP CUT SHALL BE MADE TO AVOID CAUSING AGENTS. EXPOSED ROOTS SHALL BE COVERED IMMEDIATELY TO PREVENT CAUSING AGENTS. EXPOSED ROOTS SHALL BE COVERED IMMEDIATELY TO PREVENT CAUSING AGENTS.
  7. WATERING OF PROTECTED TREES IN WHICH ROOTS WERE CUT SHALL BE PROVIDED BY THE CONTRACTOR.
  8. AUGER TUNNELING RATHER THAN TRENCING SHOULD BE USED FOR UTILITY PLACEMENT WITHIN PROTECTED AREAS.
  9. FENCING MATERIAL SHALL ENCLOSE ANY TREE OR SHRUB WHOSE OUTER DRP LINE EDGE IS WITHIN 20 FEET OF ANY CONSTRUCTION ACTIVITIES.
  10. FENCING MATERIAL SHALL BE BRIGHT, CONTRASTING COLOR, DURABLE, AND A MINIMUM OF 10 FEET HIGH.
  11. FENCING MATERIAL SHALL BE SET AT THE DRP LINE OR 15 FEET FROM TREE TRUNK, WHICHEVER IS GREATER, AND MAINTAINED IN AN UPRIGHT POSITION THROUGHOUT THE DURATION OF CONSTRUCTION ACTIVITIES.
  12. ANY GRADE CHANGES SUCH AS THE REMOVAL OF TOPSOIL OR ADDITION OF FILL MATERIAL, WITHIN THE DRP LINE SHOULD BE AVOIDED FOR EXISTING TREES TO REMAIN. RETAINING WALLS AND TREE WELLS ARE ACCEPTABLE ONLY WHEN CONSTRUCTED PRIOR TO GRADE CHANGE.
  13. REFER TO PLANS FOR FENCE STAKING LOCATIONS.

X TREE PROTECTION

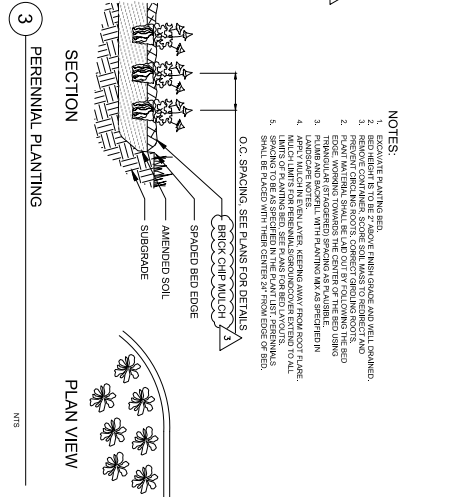
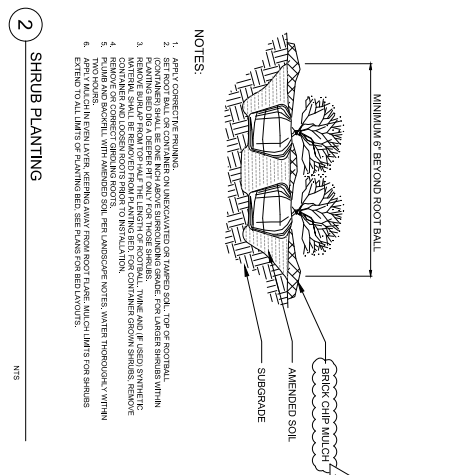
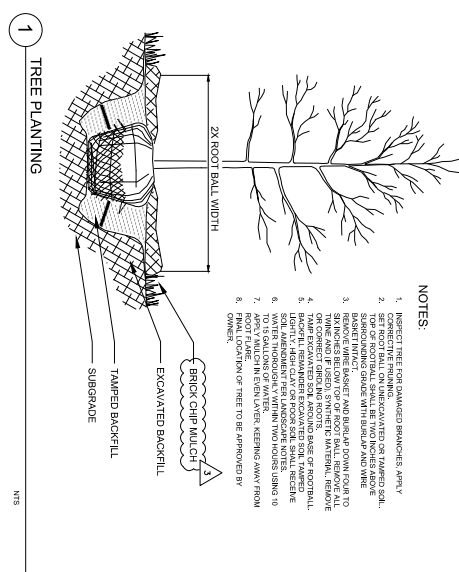
INS



CALL OUTS  
7-800-892-0123

L10	ORIGINAL ISSUE 06/07/2021 KHA PROJECT NO. SHEET NUMBER	CASEY'S NAPERVILLE #6534 1420 E OGDEN AVE NAPERVILLE, IL 60563	TREE PRESERVATION PLAN	 EXHIBIT G	SCALE:	 © 2021 KINLEY-HORN AND ASSOCIATES, INC. 4201 WILFRED ROAD, SUITE 800 NAPERVILLE, IL 60563 PHONE: 630-487-5500 WWW.KINLEY-HORN.COM			
					AS NOTED				
					DESIGNED BY: INS				
					DRAWN BY: INS				
					CHECKED BY: EJT				





**Call  
Before  
You Dig**  
**7  
LIFE**  
1-800-892-0123

△	CITY OF NAPERVILLE COMMENTS	05/12/22	INS
△	CITY OF NAPERVILLE COMMENTS	04/19/22	INS
△	CITY OF NAPERVILLE COMMENTS	01/26/22	INS
No.	REVISIONS	DATE	BY

**Kimley»Horn**

© 2021 KIMLEY-HORN AND ASSOCIATES, INC.  
4201 WINFIELD ROAD, SUITE 600  
WARRENVILLE, IL 60555  
PHONE: 630-457-5550  
WWW.KIMLEY-HORN.COM

SCALE:	AS NOTED
DESIGNED BY:	IN
DRAWN BY:	IN
CHECKED BY:	EJ

 EXHIBIT G

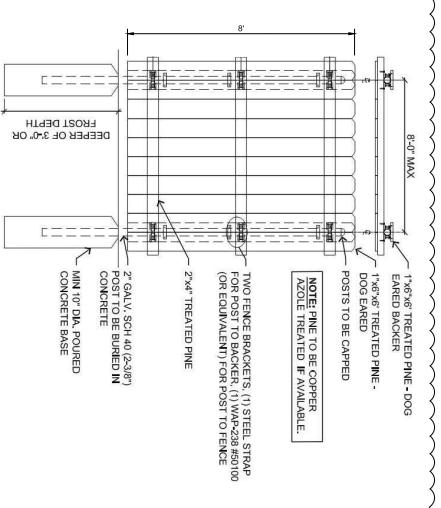
LANDSCAPE  
NOTES AND  
DETAILS

**CASEY'S NAPERVILLE**  
**#6534**  
1420 E OGDEN AVE  
NAPERVILLE, IL 60563

06/02/2021  
KHA PROJECT NO  
168865010  
SHEET NUMBER  
L2.1

**5 SCREEN/PRIVACY FENCE**  
Not to Scale

NOTE: SEE CIVIL PLANS FOR FENCE INFORMATION.



## LANDSCAPE NOTES

1. THE LANDSCAPE CONTRACTOR SHALL BE RESPONSIBLE FOR NOTING ALL MATERIALS AND PLANTS TO BE REMOVED FROM THE SITE AND FOR THE COST OF REMOVAL AND DISPOSAL. THE CONTRACTOR SHALL BE RESPONSIBLE FOR THE COST TO REPAIR UTILITY, ADJACENT LANDSCAPE, PUBLIC AND PRIVATE PROPERTY THAT IS DAMAGED BY THE CONTRACTOR OR THEIR SUBCONTRACTORS OPERATIONS DURING INSTALLATION OR DURING THE SPECIFIED MAINTENANCE PERIOD. CALL FOR UTILITY LOCATIONS IMMEDIATELY TO THE LANDSCAPE ARCHITECT, PRIOR TO CONTINUING WITH THAT PORTION OF WORK. NOTHING WILL BE INSTALLED UNTIL ALL GRADING AND CONSTRUCTION HAS BEEN COMPLETED IN THE IMMEDIATE AREA.
2. THE CONTRACTOR SHALL BE RESPONSIBLE FOR THE REMOVAL OF ANY OF THEIR TRENCHES OR EXCAVATIONS THAT SETTLE. GRAPE, WILL BRANCHED WEEDY FULL PRE-INSTALLED AND FERTILIZED. PLANTS SHALL BE FREE FROM DISEASE, PESTS, WOUNDS AND SCARS. PLANTS SHALL BE FREE FROM NOTICEABLE GAPS, HOLES, OR DEFORMITIES. PLANTS SHALL BE FREE FROM BROKEN OR DEAD BRANCHES. TREES WILL BE WATERED IF NECESSARY TO PREVENT DROUGHT. THE CONTRACTOR SHALL REMOVE THE WORK AT THE END OF THE MAINTENANCE PERIOD.
3. THE OWNER'S REPRESENTATIVE MAY REJECT ANY PLANT MATERIALS THAT ARE DISEASED, DEFERRED, OR OTHERWISE NOT EXHIBITING SUPERIOR QUALITY FOR ONE YEAR FROM DATE OF FINAL INSPECTION. THE GUARANTEE BEGINS ON THE DATE OF THE REPRESENTATIVE'S WRITTEN ACCEPTANCE OF THE INITIAL PLANTING. REPLACEMENT PLANT MATERIAL SHALL BE DONE AT THE LANDSCAPE ARCHITECT'S COMMON SENSE UPON PLANTING.
4. THE CONTRACTOR SHALL BE RESPONSIBLE FOR THE PROPER CARE AND MAINTENANCE OF MOST CURRENT VESSEL REQUIREMENTS FOR SIZE AND TYPE SPECIFIED.
5. PRUNE PLANTS AS NECESSARY, PER STANDARD NURSERY PRACTICE AND TO CORRECT POOR FORM. PRUNING SHALL BE DONE BY A QUALIFIED PERSON.
6. TOPOGRAPHY OF EXISTING GROUND SHALL BE MAINTAINED. GENERAL CONTRACTOR UP TO 6 INCHES BELOW FINISHED GRADE IN TURF AREAS AND 18 INCHES IN SPRAWLING AREAS.
7. PLANTING AREA TOPSOIL SHALL BE AMENDED WITH 2% SPRAWLING FERTILIZERS, 5% HUMUS, PERENNIAL AND ANNUAL SEEDS.
8. SEEDS/DO LIMIT LINES ARE APPROXIMATE. CONTRACTOR SHALL SEED/DO ALL AREAS WHICH ARE DISTURBED BY GRADING WITH THE SPECIFIED SEEDS/DO MIXES. IF PLANTING GRAVED ARE TO PROVIDE A VARIED DEPTH AND WIDTH TO CREATE SEPARATION BETWEEN WALK AND GRAVED. A SEED/DO BED EDGE SHALL SEPARATE WALKS FROM TURF OR TURF FROM SPRAWLING AREAS. A SEED/DO BED EDGE SHALL BE AROUND A LONG CURVED EDGES. GET TO ALL TREES, SPREAD PERENNIAL AND ANNUAL SEEDS.
9. PLANTING AREA TOPSOIL SHALL BE AMENDED WITH 2% SPRAWLING FERTILIZERS, 5% HUMUS, PERENNIAL AND ANNUAL SEEDS.
10. SEEDS/DO LIMIT LINES ARE APPROXIMATE. CONTRACTOR SHALL SEED/DO ALL AREAS WHICH ARE DISTURBED BY GRADING WITH THE SPECIFIED SEEDS/DO MIXES. IF PLANTING GRAVED ARE TO PROVIDE A VARIED DEPTH AND WIDTH TO CREATE SEPARATION BETWEEN WALK AND GRAVED. A SEED/DO BED EDGE SHALL SEPARATE WALKS FROM TURF OR TURF FROM SPRAWLING AREAS. A SEED/DO BED EDGE SHALL BE AROUND A LONG CURVED EDGES. GET TO ALL TREES, SPREAD PERENNIAL AND ANNUAL SEEDS.
11. PLANTING AREA TOPSOIL SHALL BE AMENDED WITH 2% SPRAWLING FERTILIZERS, 5% HUMUS, PERENNIAL AND ANNUAL SEEDS.
12. SEEDS/DO LIMIT LINES ARE APPROXIMATE. CONTRACTOR SHALL SEED/DO ALL AREAS WHICH ARE DISTURBED BY GRADING WITH THE SPECIFIED SEEDS/DO MIXES. IF PLANTING GRAVED ARE TO PROVIDE A VARIED DEPTH AND WIDTH TO CREATE SEPARATION BETWEEN WALK AND GRAVED. A SEED/DO BED EDGE SHALL SEPARATE WALKS FROM TURF OR TURF FROM SPRAWLING AREAS. A SEED/DO BED EDGE SHALL BE AROUND A LONG CURVED EDGES. GET TO ALL TREES, SPREAD PERENNIAL AND ANNUAL SEEDS.
13. PLANTING AREA TOPSOIL SHALL BE AMENDED WITH 2% SPRAWLING FERTILIZERS, 5% HUMUS, PERENNIAL AND ANNUAL SEEDS.
14. SEEDS/DO LIMIT LINES ARE APPROXIMATE. CONTRACTOR SHALL SEED/DO ALL AREAS WHICH ARE DISTURBED BY GRADING WITH THE SPECIFIED SEEDS/DO MIXES. IF PLANTING GRAVED ARE TO PROVIDE A VARIED DEPTH AND WIDTH TO CREATE SEPARATION BETWEEN WALK AND GRAVED. A SEED/DO BED EDGE SHALL SEPARATE WALKS FROM TURF OR TURF FROM SPRAWLING AREAS. A SEED/DO BED EDGE SHALL BE AROUND A LONG CURVED EDGES. GET TO ALL TREES, SPREAD PERENNIAL AND ANNUAL SEEDS.
15. PLANTING AREA TOPSOIL SHALL BE AMENDED WITH 2% SPRAWLING FERTILIZERS, 5% HUMUS, PERENNIAL AND ANNUAL SEEDS.
16. PLANTING AREA TOPSOIL SHALL BE AMENDED WITH 2% SPRAWLING FERTILIZERS, 5% HUMUS, PERENNIAL AND ANNUAL SEEDS.
17. PLANTING AREA TOPSOIL SHALL BE AMENDED WITH 2% SPRAWLING FERTILIZERS, 5% HUMUS, PERENNIAL AND ANNUAL SEEDS.
18. PLANTING AREA TOPSOIL SHALL BE AMENDED WITH 2% SPRAWLING FERTILIZERS, 5% HUMUS, PERENNIAL AND ANNUAL SEEDS.
19. PLANTING AREA TOPSOIL SHALL BE AMENDED WITH 2% SPRAWLING FERTILIZERS, 5% HUMUS, PERENNIAL AND ANNUAL SEEDS.
20. PLANTING AREA TOPSOIL SHALL BE AMENDED WITH 2% SPRAWLING FERTILIZERS, 5% HUMUS, PERENNIAL AND ANNUAL SEEDS.
21. PLANTING AREA TOPSOIL SHALL BE AMENDED WITH 2% SPRAWLING FERTILIZERS, 5% HUMUS, PERENNIAL AND ANNUAL SEEDS.
22. PLANTING AREA TOPSOIL SHALL BE AMENDED WITH 2% SPRAWLING FERTILIZERS, 5% HUMUS, PERENNIAL AND ANNUAL SEEDS.
23. PLANTING AREA TOPSOIL SHALL BE AMENDED WITH 2% SPRAWLING FERTILIZERS, 5% HUMUS, PERENNIAL AND ANNUAL SEEDS.
24. PLANTING AREA TOPSOIL SHALL BE AMENDED WITH 2% SPRAWLING FERTILIZERS, 5% HUMUS, PERENNIAL AND ANNUAL SEEDS.
25. PLANTING AREA TOPSOIL SHALL BE AMENDED WITH 2% SPRAWLING FERTILIZERS, 5% HUMUS, PERENNIAL AND ANNUAL SEEDS.
26. PLANTING AREA TOPSOIL SHALL BE AMENDED WITH 2% SPRAWLING FERTILIZERS, 5% HUMUS, PERENNIAL AND ANNUAL SEEDS.
27. PLANTING AREA TOPSOIL SHALL BE AMENDED WITH 2% SPRAWLING FERTILIZERS, 5% HUMUS, PERENNIAL AND ANNUAL SEEDS.
28. PLANTING AREA TOPSOIL SHALL BE AMENDED WITH 2% SPRAWLING FERTILIZERS, 5% HUMUS, PERENNIAL AND ANNUAL SEEDS.
29. PLANTING AREA TOPSOIL SHALL BE AMENDED WITH 2% SPRAWLING FERTILIZERS, 5% HUMUS, PERENNIAL AND ANNUAL SEEDS.
30. PLANTING AREA TOPSOIL SHALL BE AMENDED WITH 2% SPRAWLING FERTILIZERS, 5% HUMUS, PERENNIAL AND ANNUAL SEEDS.
31. PLANTING AREA TOPSOIL SHALL BE AMENDED WITH 2% SPRAWLING FERTILIZERS, 5% HUMUS, PERENNIAL AND ANNUAL SEEDS.
32. PLANTING AREA TOPSOIL SHALL BE AMENDED WITH 2% SPRAWLING FERTILIZERS, 5% HUMUS, PERENNIAL AND ANNUAL SEEDS.
33. PLANTING AREA TOPSOIL SHALL BE AMENDED WITH 2% SPRAWLING FERTILIZERS, 5% HUMUS, PERENNIAL AND ANNUAL SEEDS.
34. PLANTING AREA TOPSOIL SHALL BE AMENDED WITH 2% SPRAWLING FERTILIZERS, 5% HUMUS, PERENNIAL AND ANNUAL SEEDS.
35. PLANTING AREA TOPSOIL SHALL BE AMENDED WITH 2% SPRAWLING FERTILIZERS, 5% HUMUS, PERENNIAL AND ANNUAL SEEDS.
36. PLANTING AREA TOPSOIL SHALL BE AMENDED WITH 2% SPRAWLING FERTILIZERS, 5% HUMUS, PERENNIAL AND ANNUAL SEEDS.
37. PLANTING AREA TOPSOIL SHALL BE AMENDED WITH 2% SPRAWLING FERTILIZERS, 5% HUMUS, PERENNIAL AND ANNUAL SEEDS.
38. PLANTING AREA TOPSOIL SHALL BE AMENDED WITH 2% SPRAWLING FERTILIZERS, 5% HUMUS, PERENNIAL AND ANNUAL SEEDS.
39. PLANTING AREA TOPSOIL SHALL BE AMENDED WITH 2% SPRAWLING FERTILIZERS, 5% HUMUS, PERENNIAL AND ANNUAL SEEDS.
40. PLANTING AREA TOPSOIL SHALL BE AMENDED WITH 2% SPRAWLING FERTILIZERS, 5% HUMUS, PERENNIAL AND ANNUAL SEEDS.
41. PLANTING AREA TOPSOIL SHALL BE AMENDED WITH 2% SPRAWLING FERTILIZERS, 5% HUMUS, PERENNIAL AND ANNUAL SEEDS.
42. PLANTING AREA TOPSOIL SHALL BE AMENDED WITH 2% SPRAWLING FERTILIZERS, 5% HUMUS, PERENNIAL AND ANNUAL SEEDS.
43. PLANTING AREA TOPSOIL SHALL BE AMENDED WITH 2% SPRAWLING FERTILIZERS, 5% HUMUS, PERENNIAL AND ANNUAL SEEDS.
44. PLANTING AREA TOPSOIL SHALL BE AMENDED WITH 2% SPRAWLING FERTILIZERS, 5% HUMUS, PERENNIAL AND ANNUAL SEEDS.
45. PLANTING AREA TOPSOIL SHALL BE AMENDED WITH 2% SPRAWLING FERTILIZERS, 5% HUMUS, PERENNIAL AND ANNUAL SEEDS.
46. PLANTING AREA TOPSOIL SHALL BE AMENDED WITH 2% SPRAWLING FERTILIZERS, 5% HUMUS, PERENNIAL AND ANNUAL SEEDS.
47. PLANTING AREA TOPSOIL SHALL BE AMENDED WITH 2% SPRAWLING FERTILIZERS, 5% HUMUS, PERENNIAL AND ANNUAL SEEDS.
48. PLANTING AREA TOPSOIL SHALL BE AMENDED WITH 2% SPRAWLING FERTILIZERS, 5% HUMUS, PERENNIAL AND ANNUAL SEEDS.
49. PLANTING AREA TOPSOIL SHALL BE AMENDED WITH 2% SPRAWLING FERTILIZERS, 5% HUMUS, PERENNIAL AND ANNUAL SEEDS.
50. PLANTING AREA TOPSOIL SHALL BE AMENDED WITH 2% SPRAWLING FERTILIZERS, 5% HUMUS, PERENNIAL AND ANNUAL SEEDS.
51. PLANTING AREA TOPSOIL SHALL BE AMENDED WITH 2% SPRAWLING FERTILIZERS, 5% HUMUS, PERENNIAL AND ANNUAL SEEDS.
52. PLANTING AREA TOPSOIL SHALL BE AMENDED WITH 2% SPRAWLING FERTILIZERS, 5% HUMUS, PERENNIAL AND ANNUAL SEEDS.
53. PLANTING AREA TOPSOIL SHALL BE AMENDED WITH 2% SPRAWLING FERTILIZERS, 5% HUMUS, PERENNIAL AND ANNUAL SEEDS.
54. PLANTING AREA TOPSOIL SHALL BE AMENDED WITH 2% SPRAWLING FERTILIZERS, 5% HUMUS, PERENNIAL AND ANNUAL SEEDS.
55. PLANTING AREA TOPSOIL SHALL BE AMENDED WITH 2% SPRAWLING FERTILIZERS, 5% HUMUS, PERENNIAL AND ANNUAL SEEDS.
56. PLANTING AREA TOPSOIL SHALL BE AMENDED WITH 2% SPRAWLING FERTILIZERS, 5% HUMUS, PERENNIAL AND ANNUAL SEEDS.
57. PLANTING AREA TOPSOIL SHALL BE AMENDED WITH 2% SPRAWLING FERTILIZERS, 5% HUMUS, PERENNIAL AND ANNUAL SEEDS.
58. PLANTING AREA TOPSOIL SHALL BE AMENDED WITH 2% SPRAWLING FERTILIZERS, 5% HUMUS, PERENNIAL AND ANNUAL SEEDS.
59. PLANTING AREA TOPSOIL SHALL BE AMENDED WITH 2% SPRAWLING FERTILIZERS, 5% HUMUS, PERENNIAL AND ANNUAL SEEDS.
60. PLANTING AREA TOPSOIL SHALL BE AMENDED WITH 2% SPRAWLING FERTILIZERS, 5% HUMUS, PERENNIAL AND ANNUAL SEEDS.
61. PLANTING AREA TOPSOIL SHALL BE AMENDED WITH 2% SPRAWLING FERTILIZERS, 5% HUMUS, PERENNIAL AND ANNUAL SEEDS.
62. PLANTING AREA TOPSOIL SHALL BE AMENDED WITH 2% SPRAWLING FERTILIZERS, 5% HUMUS, PERENNIAL AND ANNUAL SEEDS.
63. PLANTING AREA TOPSOIL SHALL BE AMENDED WITH 2% SPRAWLING FERTILIZERS, 5% HUMUS, PERENNIAL AND ANNUAL SEEDS.
64. PLANTING AREA TOPSOIL SHALL BE AMENDED WITH 2% SPRAWLING FERTILIZERS, 5% HUMUS, PERENNIAL AND ANNUAL SEEDS.
65. PLANTING AREA TOPSOIL SHALL BE AMENDED WITH 2% SPRAWLING FERTILIZERS, 5% HUMUS, PERENNIAL AND ANNUAL SEEDS.
66. PLANTING AREA TOPSOIL SHALL BE AMENDED WITH 2% SPRAWLING FERTILIZERS, 5% HUMUS, PERENNIAL AND ANNUAL SEEDS.
67. PLANTING AREA TOPSOIL SHALL BE AMENDED WITH 2% SPRAWLING FERTILIZERS, 5% HUMUS, PERENNIAL AND ANNUAL SEEDS.
68. PLANTING AREA TOPSOIL SHALL BE AMENDED WITH 2% SPRAWLING FERTILIZERS, 5% HUMUS, PERENNIAL AND ANNUAL SEEDS.
69. PLANTING AREA TOPSOIL SHALL BE AMENDED WITH 2% SPRAWLING FERTILIZERS, 5% HUMUS, PERENNIAL AND ANNUAL SEEDS.
70. PLANTING AREA TOPSOIL SHALL BE AMENDED WITH 2% SPRAWLING FERTILIZERS, 5% HUMUS, PERENNIAL AND ANNUAL SEEDS.
71. PLANTING AREA TOPSOIL SHALL BE AMENDED WITH 2% SPRAWLING FERTILIZERS, 5% HUMUS, PERENNIAL AND ANNUAL SEEDS.
72. PLANTING AREA TOPSOIL SHALL BE AMENDED WITH 2% SPRAWLING FERTILIZERS, 5% HUMUS, PERENN

ZONING ORDINANCE		APPROVED	
5.10.3.3 PARKWAY LANDSCAPING	REQUIRED	PROPOSED	
<p>PARKWAY TREES SHALL BE EVENLY SPACED AT VOT MORE THAN 100 FEET APART. A MAXIMUM OF 5 TREES OF THE SAME SPECIES SHALL BE PLANTED ADJACENTLY.</p>	<p>4 PARKWAY TREES REQUIRED ALONG GARDEN AVE.</p> <p>LENGTH ALONG NORTH AVE = 166.02 LF            LENGTH ALONG NORTH AVE REQUIRED = 172.41 LF            172.41 LF / 40 FT = 4.31  <b>4 PARKWAY TREES REQUIRED ALONG NORTH AVE.</b></p> <p>LENGTH ALONG MOORE RD = 137.51 LF            137.51 LF / 40 FT = 3.44  <b>4 PARKWAY TREES REQUIRED ALONG MOORE RD.</b></p>	<p>4 PARKWAY TREES PROVIDED ALONG GARDEN AVE</p> <p>4 PARKWAY TREES PROVIDED ALONG MOORE RD.</p>	
<p>5.10.3.4 - PERMITTED LANDSCAPING</p> <p>SPACE TREES OR EVERGREEN TREES SHALL BE SPACED AT THE EQUIVALENT TO -NOT MORE THAN 100 FEET APART ALONG ALL PROPERTY LINES (EXCLUSIVE OF ACCESS WALKS).</p> <p>FOUNDATION PLANTINGS SHALL BE LOCATED ADJACENT TO ALL SIDES OF BUILDINGS WHICH HAVE A PUBLIC RIGHT-OF-WAY OR UTILITIES ACCESS STREET FRONT. FOUNDATION PLANTINGS SHALL CONFORM TO CITY OF MOBILE SPECIFICATIONS FOR PLANTING OF A BUILDING LENGTH.</p> <p>WHEN A NONRESIDENTIAL PROPERTY IS ADJACENT TO A SIDE STREET OR A RESIDENTIAL PROPERTY, A CONTINUOUS LANDSCAPE BUFFER WILL BE PROVIDED.</p>	<p>100% FENCING TO SCREENING REQUIRED ALONG THE SOUTH SIDE OF THE SITE</p> <p>LENGTH ALONG NORTH = 166.02 LF            166.02 LF / 70 FT = 2.37  <b>2 TREES REQUIRED ALONG THE NORTH</b></p> <p>LENGTH ALONG WEST = 181.51 LF            181.51 LF / 70 FT = 2.60  <b>5 TREES REQUIRED ALONG THE WEST</b></p> <p>LENGTH ALONG SOUTH = 191.78 LF            191.78 LF / 70 FT = 2.74  <b>3 TREES REQUIRED ALONG THE SOUTH</b></p> <p>LENGTH ALONG EAST = 172.41 LF            172.41 LF / 70 FT = 2.46  <b>3 TREES REQUIRED ALONG THE WEST</b></p> <p>PERMITTED OR BUILDING = 321.15            321.15 / 11 = 29.2  <b>5 TREES REQUIRED ALONG THE BUILDING FOUNDATION</b></p>	<p>100% FENCING TO SCREENING PROVIDED ALONG THE SOUTH SIDE OF THE SITE</p> <p>3 CONDOY TREES PROVIDED ALONG THE WEST SIDE OF THE SITE</p> <p>3 CONDOY TREES PROVIDED ALONG THE SOUTH SIDE OF THE SITE</p> <p>3 CONDOY TREES PROVIDED ALONG THE EAST SIDE OF THE SITE</p> <p>3 CONDOY TREES PROVIDED ALONG THE NORTH SIDE OF THE SITE</p>	
<p>5.10.3.5 - PARKING LOT LANDSCAPING</p> <p>TREES SHALL BE A LANDSCAPE ISLAND PROVIDED FOR EVERY 20 PARKING SPACES. 15' SPACING TREES SHALL BE PROVIDED FOR EACH 100 SQ. FT. OF LANDSCAPE ISLAND. PLANTINGS SHALL BE PLANTED AT 10' SPACING. TREES SHALL BE PLANTED WITHIN 10' OF LANDSCAPE ISLAND.</p> <p>100% FENCING TO SCREENING PROVIDED ALONG THE SOUTH SIDE OF THE SITE</p>	<p>100% FENCING TO SCREENING PROVIDED ALONG THE SOUTH SIDE OF THE SITE</p> <p>TOTAL NUMBER OF PARKING SPACES = 35 SPACES            35 SPACES / 20 PARKING SPACES = 1.75  <b>1 PARKING ISLAND AND TREES ARE REQUIRED</b></p>	<p>100% FENCING TO SCREENING PROVIDED ALONG THE SOUTH SIDE OF THE SITE</p> <p>1 SHADY TREE PROVIDED</p>	