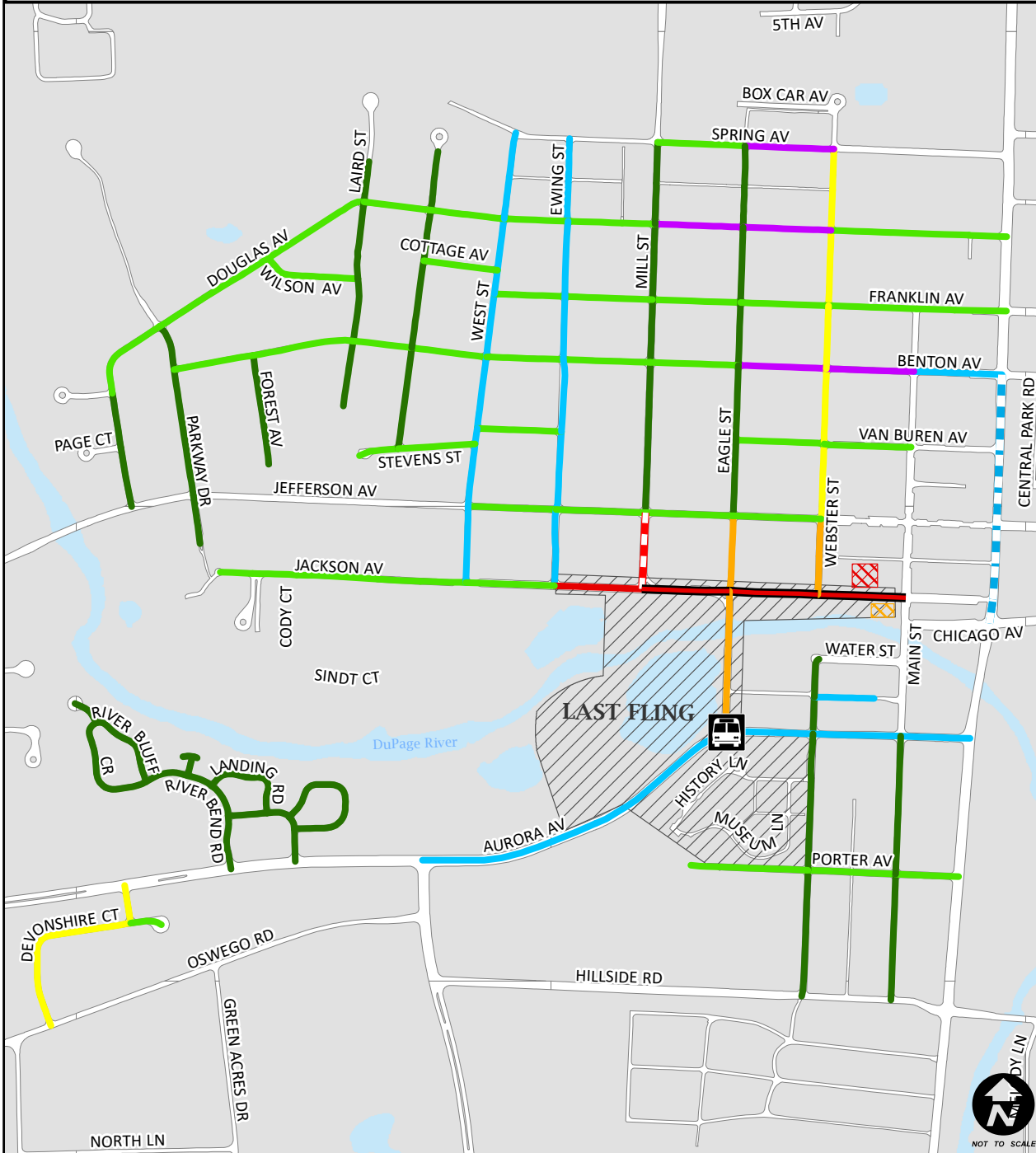








LAST FLING 2019 TRAFFIC CONTROL PLAN





STREET CLOSURES & NO PARKING/TOW-AWAY ZONES:

-  5:00am Wed, Aug 28 until 5:00am Tues, Sept 3
-  5:00pm Thurs, Aug 29 until 5:00am Tues, Sept 3*
*NP/TZ will start at 3:00pm on Thurs, Aug 29
-  5:00am Wed, Aug 28 until 5:00am Tues, Sept 3
Local Access Only
-  5:00am* on Fri, Aug 30 until 5:00am Tues, Sept 3
*Eagle Street will close at 9am on Fri, Aug 30
-  9:00am to 1:00pm Sat, Aug 31 Only

NO PARKING/TOW-AWAY ZONES:

- 4:00pm Fri, Aug 30 until 5:00am Tues, Sept 3
 -  East side of street
 -  North side of street
 -  South side of street
 -  West side of street
 -  Both sides of street
- 6am Fri, Aug 30 until 8:30am Tue, Sept 3
 -  Both sides of street

PARKING LOT CLOSURES:

-  5:00am Wed, Aug 28 until 5:00am Tues, Sept 3
-  5:00am Thurs, Aug 29 until 5:00am Tues, Sept 3

 Detour Route

 Shuttle Drop-Off/Pick-Up



City of Naperville
Special Events
Dawn Portner (630) 305-5340
www.naperville.il.us
January 2019

This map should be used for reference only. The data is subject to change without notice. The City of Naperville assumes no liability in the use or application of the data. Reproduction or redistribution is forbidden without expressed written consent from the City of Naperville.

