AUTOTURN EXHIBIT
FOR
OSTARA
NAPERVILLE, ILLINOIS

SHEET 1 OF 1

LOCATION MAP

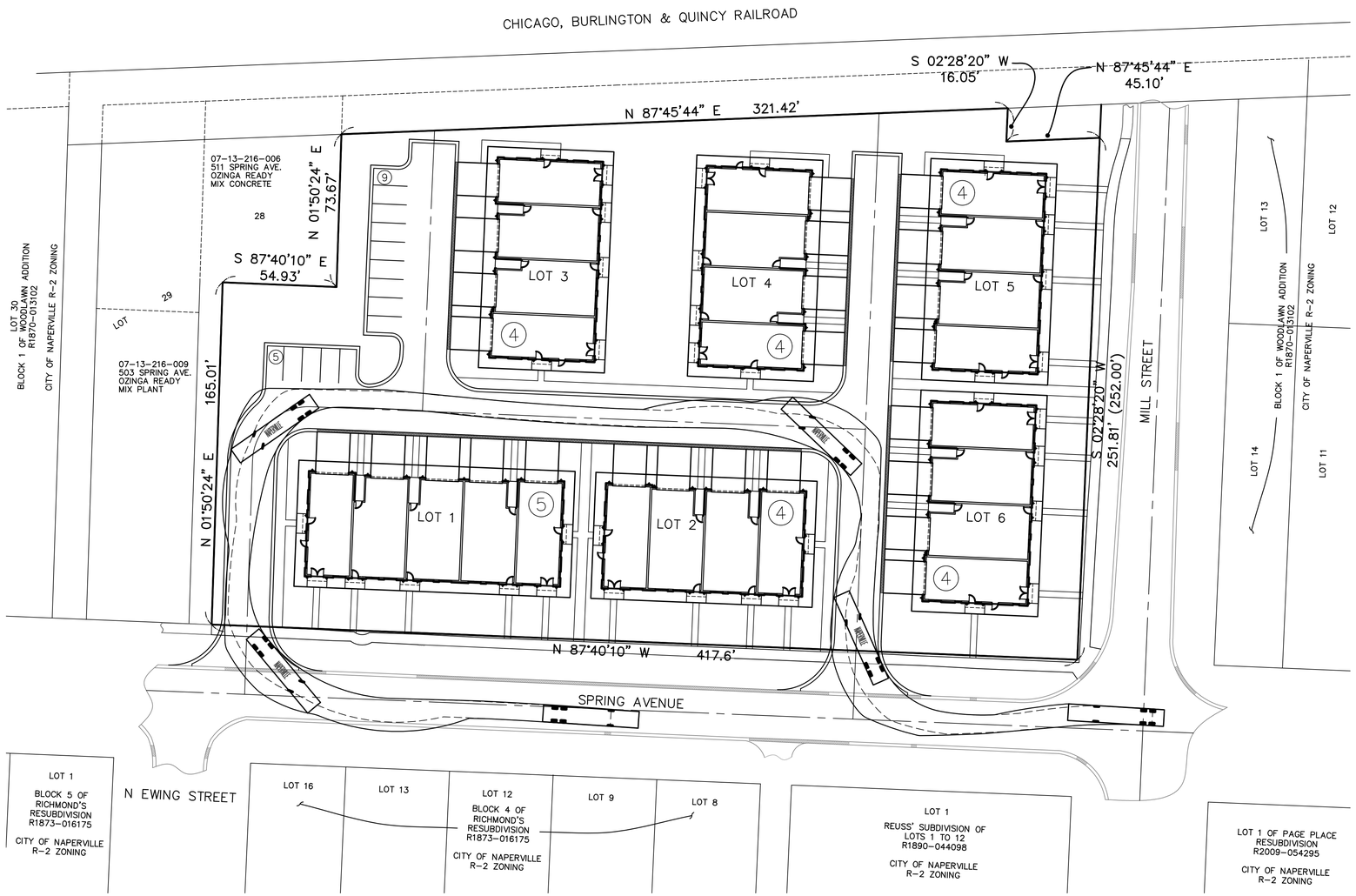

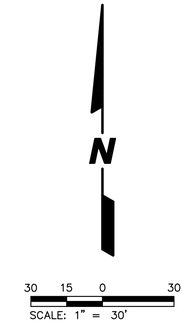

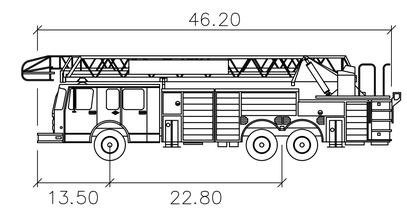

AERIAL PLATFORM feet

Width	: 8.00
Track	: 8.00
Lock to Lock Time	: 6.00
Steering Angle	: 30.00

PREPARED FOR:
KRAMER HOMES
319 CENTENNIAL COURT
NAPERVILLE, IL. 60540

PREPARED BY:

CEMCON, Ltd.
Consulting Engineers, Land Surveyors & Planners
2280 White Oak Circle, Suite 100
Aurora, Illinois 60502-9675
PH: 630.862.2100 FAX: 630.862.2199
E-Mail: info@cemcon.com Website: www.cemcon.com

DISC NO.: 904518 FILE NAME: C3D 2026-04-14 AUTOTURN
DRAWN BY: JGC FLD. BK. / PG. NO.: ---
COMPLETION DATE: 04-14-26 JOB NO.: 904.518
XREF: TOPO PROJECT MANAGER: MAM

Copyright © 2026 Cemcon, Ltd. All rights reserved.

PLOT FILE CREATED: 4/17/2026 BY: KRISTIN STADNICL DRAWING PATH: P:\904518\DWG\ENG\DRAWINGS\EXHIBITS\C3D 2026-04-14 AUTOTURN.DWG