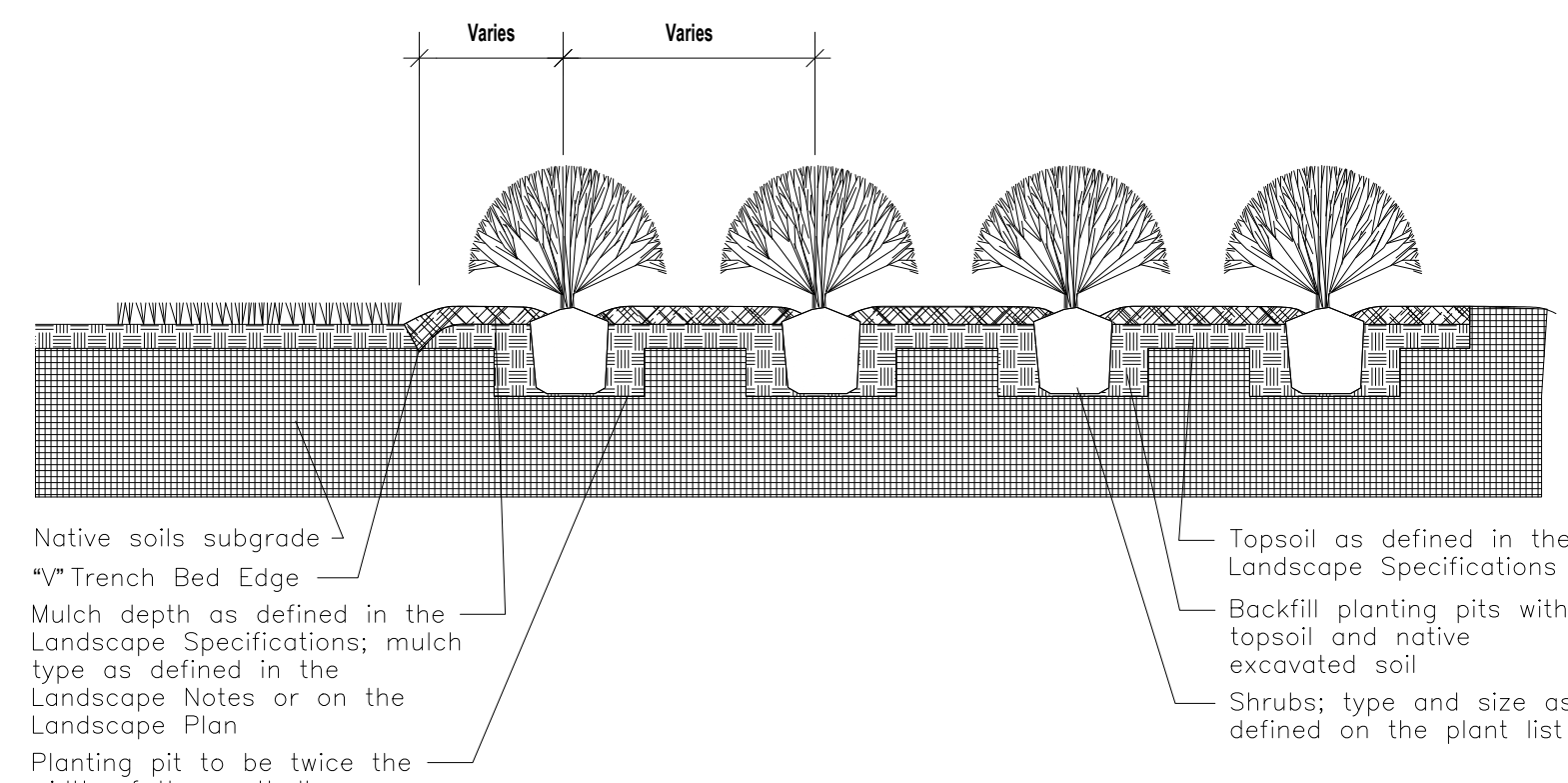


- NOTE
- Hole to be twice the width of the rootball.
 - Do not heavily prune tree at planting; Prune only crossover limbs, broken or dead branches; Do not remove the terminal buds of branches that extend to the edge of the crown.
 - Each tree must be planted such that the trunk flare is visible at the top of the rootball. Trees where the trunk flare is not visible shall be rejected. Do not cover the top of the rootball with soil. Mulch to be held back 4\"/>

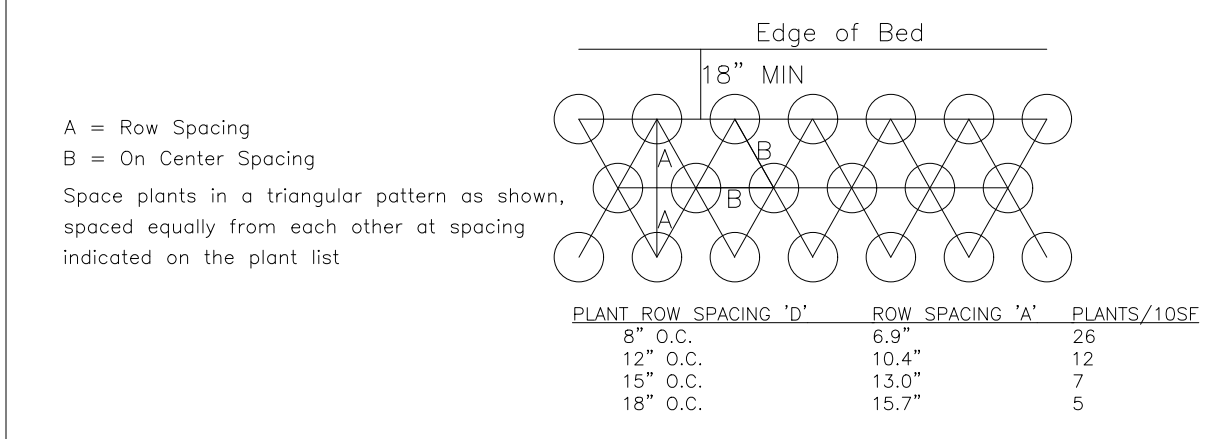
1 TREE PLANTING AND STAKING DETAIL

SCALE: NTS



2 SHRUB BED PLANTING DETAIL

SCALE: NTS

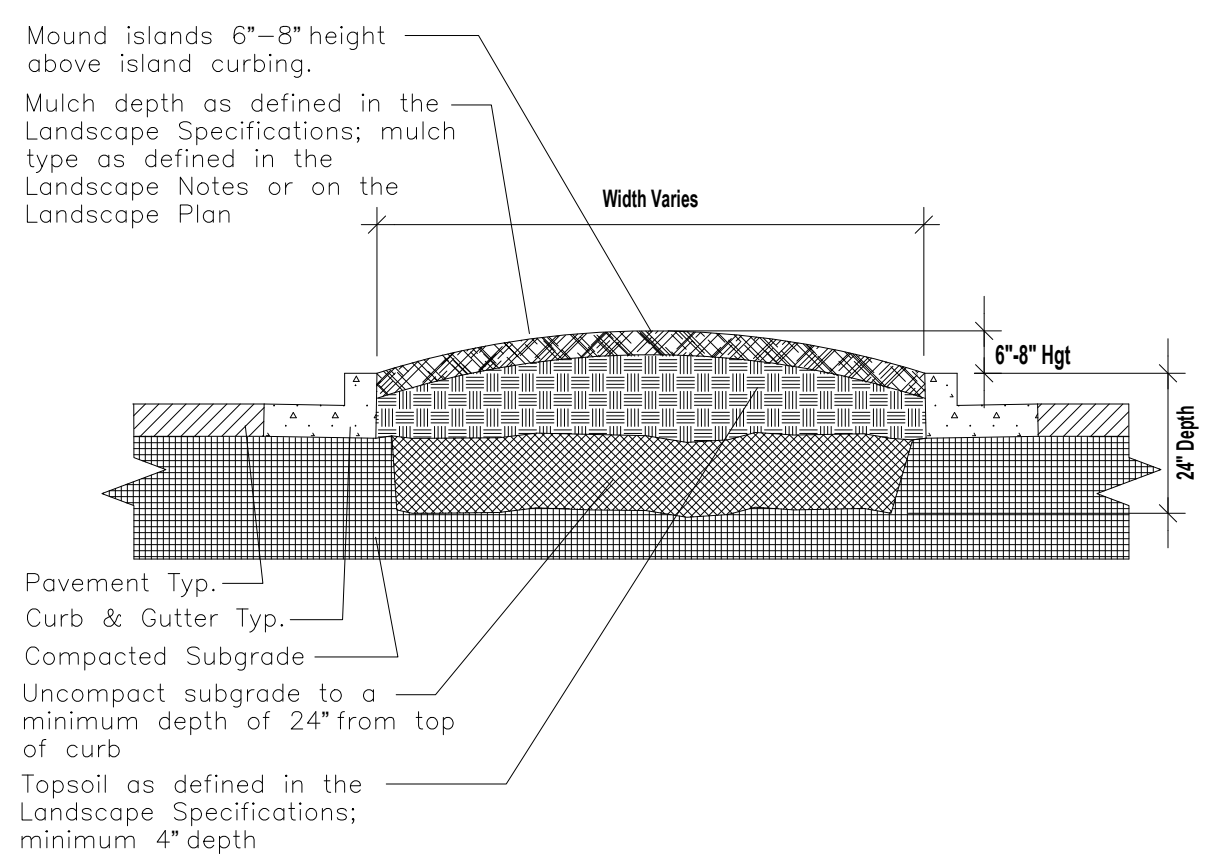


PLANT ROW SPACING '0'	ROW SPACING '4'	PLANTS/10SF
8\"/>		

- NOTE
- Space groundcover plants in accordance with indicated spacing listed on the plant list, or as shown on the landscape plan.
 - Adjust spacing as necessary to evenly fill planting bed with indicated quantity of plants.
 - Plant to within 24\"/>

3 GROUND COVER PLANTING DETAIL

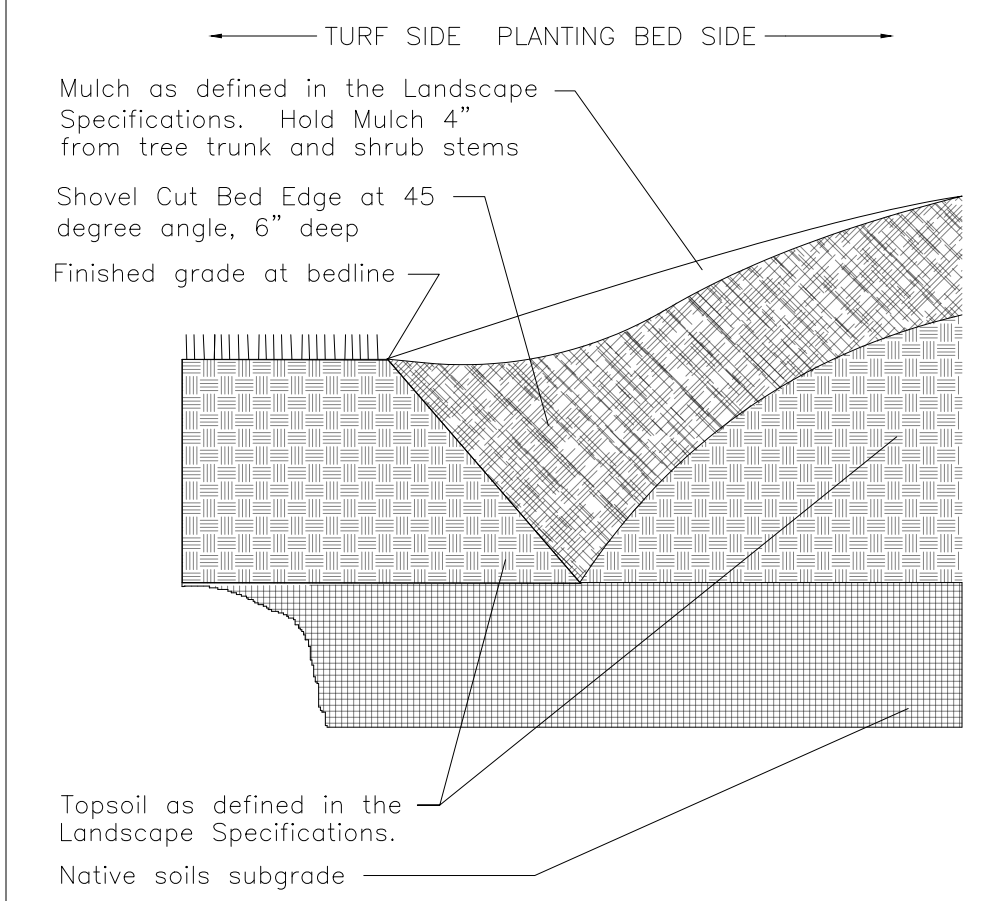
SCALE: NTS



- NOTE
- Clean construction debris from within landscape island areas (ie. concrete, rocks, rubble, building materials, ect), prior to installing topsoil and plant material.
 - Fracture/loosen existing subgrade to a minimum 24\"/>

4 PARKING ISLAND BERMING DETAIL

SCALE: NTS



5 \"/>

SCALE: NTS

GENERAL NOTES

- BASE MAP INFORMATION IS ACCURATE AS OF THE DATE PRINTED ON THIS PACKAGE.
- THE LANDSCAPE PLANS CONTAINED HEREIN ILLUSTRATE APPROXIMATE LOCATIONS OF ALL SITE CONDITIONS. REFER TO SURVEY, ARCHITECTURAL, CIVIL ENGINEERING, STRUCTURAL, ELECTRICAL, IRRIGATION AND ALL OTHER DRAWINGS, IF AVAILABLE, FOR ADDITIONAL DETAILED INFORMATION.
- THE CONTRACTOR SHALL BE RESPONSIBLE FOR BECOMING AWARE OF AND FIELD VERIFYING ALL RELATED EXISTING AND PROPOSED CONDITIONS, UTILITIES, PIPES AND STRUCTURES, ETC. PRIOR TO BIDDING AND CONSTRUCTION. THE CONTRACTOR SHALL BE HELD RESPONSIBLE FOR CONTACTING JULIE, THE COUNTY PUBLIC WORKS DEPARTMENT, THE MUNICIPALITY AND ANY OTHER PUBLIC OR PRIVATE AGENCIES NECESSARY FOR UTILITY LOCATION PRIOR TO ANY CONSTRUCTION. THE CONTRACTOR SHALL NOTIFY THE OWNER'S REPRESENTATIVE OF APPARENT CONFLICTS WITH CONSTRUCTION AND UTILITIES SO THAT ADJUSTMENTS CAN BE PLANNED PRIOR TO INSTALLATION. IF FIELD ADJUSTMENTS ARE NECESSARY DUE TO EXISTING UTILITY LOCATIONS THEY MUST BE APPROVED BY THE OWNER'S REPRESENTATIVE. THE CONTRACTOR SHALL TAKE SOLE RESPONSIBILITY FOR ANY AND ALL COSTS OR OTHER LIABILITIES INCURRED DUE TO DAMAGE OF SAID UTILITIES/STRUCTURES/ETC.
- THE CONTRACTOR SHALL COMPLY WITH ALL CODES APPLICABLE TO THIS WORK.
- THE CONTRACTOR SHALL BE RESPONSIBLE FOR COORDINATION WITH SUBCONTRACTORS AND OTHER CONTRACTORS OF RELATED TRADES, AS REQUIRED, TO ACCOMPLISH THE PLANTING AND RELATED OPERATIONS.
- THE CONTRACTOR SHALL COORDINATE INSTALLATION OF ALL PLANT MATERIAL WITH THE INSTALLATION OF OTHER IMPROVEMENTS SUCH AS HARDSCAPE ELEMENTS AND RELATED STRUCTURES. ANY DAMAGE TO EXISTING IMPROVEMENTS IS THE RESPONSIBILITY OF THE CONTRACTOR.
- THE CONTRACTOR IS RESPONSIBLE TO RESTORE ALL AREAS OF THE SITE, OR ADJACENT AREAS, WHERE DISTURBED BY OPERATIONS OF OR RELATED TO THE CONTRACTOR'S WORK.
- ALL SURFACE DRAINAGE SHALL BE DIVERTED AWAY FROM STRUCTURES AND NOTED SITE FEATURES IN ALL AREAS AT A MINIMUM OF 2% SLOPE OR AS SHOWN ON THE CIVIL ENGINEERING PLANS. ALL AREAS SHALL POSITIVELY DRAIN AND ALL ISLANDS SHALL BE CROWNED 1\"/>

LANDSCAPE NOTES

- LANDSCAPE CONTRACTOR TO READ AND UNDERSTAND THE LANDSCAPE SPECIFICATIONS (SHEET L-103) PRIOR TO FINALIZING BIDS. THE LANDSCAPE SPECIFICATIONS SHALL BE ADHERED TO THROUGHOUT THE CONSTRUCTION PROCESS.
- CONTRACTOR RESPONSIBLE FOR LOCATING AND PROTECTING ALL UNDERGROUND UTILITIES PRIOR TO DIGGING.
- CONTRACTOR RESPONSIBLE FOR PROTECTING EXISTING TREES FROM DAMAGE DURING CONSTRUCTION.
- ALL PLANTING AREAS SHALL BE CLEANED OF CONSTRUCTION DEBRIS (IE. CONCRETE, ROCK, RUBBLE, BUILDING MATERIALS, ETC.) PRIOR TO ADDING AND SPREADING OF THE TOPSOIL.
- ALL SHRUBS BEDS (EXISTING AND NEW) TO BE MULCHED WITH A 3 INCH MINIMUM LAYER OF DOUBLE SHREDDED HARDWOOD MULCH.
- ALL ANNUAL AND PERENNIAL BEDS TO BE TILLED TO A MINIMUM DEPTH OF 12 INCHES AND AMENDED WITH 4 INCHES OF ORGANIC MATERIAL. MULCH PLANTED ANNUAL AND PERENNIAL BEDS WITH 2 INCH DEPTH OF MINI NUGGETS.
- PLANTING HOLES TO BE DUG A MINIMUM OF TWICE THE WIDTH OF THE SIZE OF THE ROOT BALL OF BOTH SHRUB AND TREE. BACK TO BE A MIX OF 4 PARTS TOPSOIL AND 1 PART ORGANIC SOIL CONDITIONER (IE. NATURE'S HELPER OR PRO MIX). BACKFILL AND TAMP BOTTOM OF HOLE PRIOR TO PLANTING SO TOP OF ROOT BALL DOES NOT SETTLE BELOW SURROUNDING GRADE.
- EXISTING GRASS IN PROPOSED PLANTING AREAS TO BE KILLED AND REMOVED AND AREA TO BE HAND RAKED TO REMOVE ALL ROCKS AND DEBRIS LARGER THAN 1 INCH IN DIAMETER PRIOR TO PLANTING SHRUBS.
- ANY EXISTING GRASS DISTURBED DURING CONSTRUCTION TO BE FULLY REMOVED, REGRADED AND REPLACED. ALL TIRE MARKS AND INDENTIONS TO BE REPAIRED.
- SOIL TO BE TESTED TO DETERMINE FERTILIZER AND LIME REQUIREMENTS AND DISTRIBUTED PRIOR TO LAYING SOD.
- SOD TO BE DELIVERED FRESH (CUT LESS THAN 24 HOURS PRIOR TO ARRIVING ON SITE), LAID IMMEDIATELY, ROLLED, AND WATERED THOROUGHLY IMMEDIATELY AFTER PLANTING. EDGE OF SOD IS TO BE \"/>



Chick-fil-A
5200 Buffington Road
Atlanta, Georgia
30349-2998



HRGreen.com

CHICK-FIL-A
ROUTE 59 & LACROSSE LN. (IL) DTO
3320 S. ILLINOIS ROUTE 59
NAPERVILLE, IL 60564

FSR# 05844

NO.	DATE	DESCRIPTION
1	08/16/24	ISSUED FOR PERMIT

PRELIMINARY

ENGINEER'S PROJECT #	2402052
PRINTED FOR	PRELIMINARY
DATE	02/21/2024
DRAWN BY:	LKRC
CHECKED BY:	JFR

Information contained on this drawing and in all digital files produced for above named project may not be reproduced in any manner without express written or verbal consent from authorized project representatives.

SHEET
LANDSCAPE DETAILS & NOTES

SHEET NUMBER
L-101

PRELIMINARY
NOT FOR CONSTRUCTION

