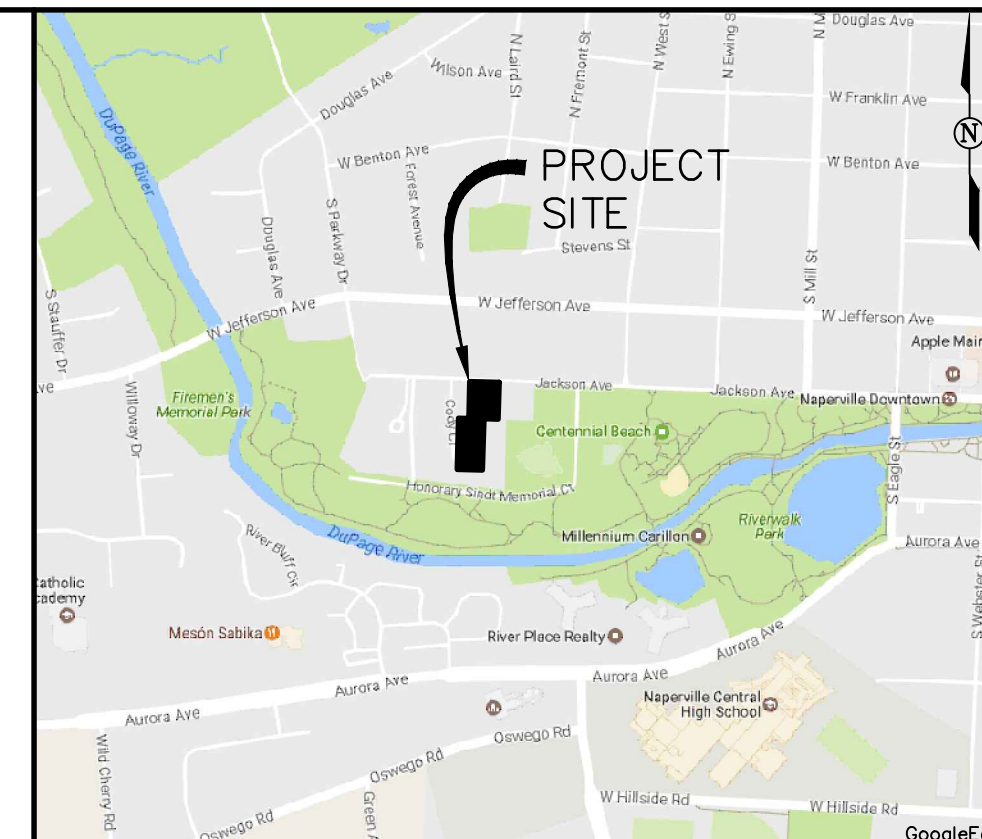


PRELIMINARY/FINAL PLAT OF SUBDIVISION OF D & K WAKE RESUBDIVISION NAPERVILLE, ILLINOIS

724 JACKSON AVENUE
P.I.N. 07-13-320-016



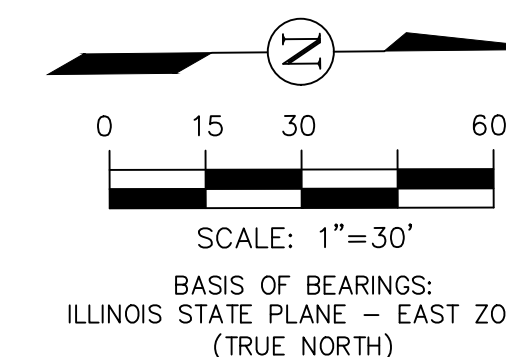
- NOTES:**
- ALL MEASUREMENTS AND DISTANCES ARE SHOWN IN FEET AND DECIMAL PARTS THEREOF.
 - DIMENSIONS ALONG CURVED LINES ARE ARC LENGTHS.
 - ALL EASEMENTS DEPICTED ON THIS PLAT HEREBY GRANTED.
 - ALL EASEMENTS DEPICTED ON THE PLAT MAP ARE FOR PUBLIC UTILITIES AND DRAINAGE PURPOSES UNLESS OTHERWISE NOTED.
 - FLOODPLAIN ZONE - ZONE X FEMA PANEL NUMBER 17043C0706H, DATED DECEMBER 16, 2004.
 - 3/4" I.D. X 24" LONG IRON PIPE PLACED AT ALL LOT CORNERS AND POINTS OF CURVATURE (UNLESS OTHERWISE NOTED) TO CONFORM TO IL COMPILED STATUTES CHAPTER 765 ILCS 205/1 REGARDING PLACEMENT OF MONUMENTS.
 - DENOTES CONCRETE MONUMENT SET.
 - NOTE REGARDING CITY OF NAPERVILLE REQUIRED LAND-CASH DONATION: AN ESTIMATED LUMP SUM LAND-CASH PAYMENT FOR THE PROPERTY SHOWN HEREON WAS MADE PRIOR TO RECORDATION OF THIS FINAL PLAT OF SUBDIVISION [OR FINAL PLANNED UNIT DEVELOPMENT PLAT] PER SECTION 7-3-5.2.1 OF THE NAPERVILLE MUNICIPAL CODE. ADJUSTMENTS TO THE ESTIMATED LUMP SUM AMOUNT SHALL BE MADE AT TIME OF ISSUANCE OF EACH BUILDING PERMIT WITHIN THE PLATTED AREA PER SECTION 7-3-5.2.1.1 OF THE NAPERVILLE MUNICIPAL CODE.

ABBREVIATIONS

REC.	RECORD DATA	S.F.	SQUARE FEET
MEAS.	MEASURED DATA	AC.	ACRE
DEED	DEEDED DATA	IP	IRON PIPE
R.	RADIUS	FND	FOUND
A.	ARC DATA	N	NORTH
ROW	RIGHT OF WAY	S	SOUTH
PL	PROPERTY LINE	E	EAST
CL	CENTERLINE	W	WEST
PU & DE	PUBLIC UTILITIES & DRAINAGE EASEMENT		

OF
THAT PART OF THE SOUTHWEST QUARTER OF SECTION 13, TOWNSHIP 38 NORTH,
RANGE 9 EAST OF THE THIRD PRINCIPAL MERIDIAN, IN DUPAGE COUNTY, ILLINOIS

THIS PLAT HAS BEEN SUBMITTED FOR
RECORDING BY **AND RETURN TO:**
NAME: **NAPERVILLE CITY CLERK**
ADDRESS: **400 S. EAGLE STREET**
NAPERVILLE, ILLINOIS 60540



LOCATION MAP
NTS.

LAND SURVEYOR AUTHORIZATION TO RECORD PLAT

STATE OF ILLINOIS }
COUNTY OF DUPAGE } SS
THIS IS TO STATE THAT DOUGLAS R. MCCLINTIC, AN ILLINOIS PROFESSIONAL LAND SURVEYOR, BEING THE SAME LAND SURVEYOR WHO PREPARED AND CERTIFIED THE PLAT OF SUBDIVISION HERON DRAWN, TITLED "D & K WAKE RESUBDIVISION", DOES HEREBY AUTHORIZE THE CITY OF NAPERVILLE CITY CLERK OR AN EMPLOYEE OF THE CITY CLERK'S OFFICE TO PRESENT SAID PLAT OF SUBDIVISION TO THE DUPAGE COUNTY RECORDER OF DEEDS TO BE RECORDED.

AREA SUMMARY TABLE


GROSS BOUNDARY AREA	47,755 S.F. OR (1.096 AC.)
NET BOUNDARY AREA	47,755 S.F. OR (1.096 AC.)
ROW DEDICATED	N/A
TOTAL EASEMENT AREA	
PUBLIC UTILITIES & DRAINAGE EASEMENT	9,669 S.F.

GIVEN UNDER MY HAND AND SEAL THIS _____ OF _____ 20____.
ILLINOIS LICENSED PROFESSIONAL LAND SURVEYOR NO. 2992
LICENSE VALID THROUGH NOVEMBER 30, 2020

SURFACE WATER STATEMENT

STATE OF ILLINOIS }
COUNTY OF DUPAGE } SS
TO THE BEST OF OUR KNOWLEDGE AND BELIEF THE DRAINAGE OF SURFACE WATERS WILL NOT BE CHANGED BY THE CONSTRUCTION OF THIS SUBDIVISION OR ANY PART THEREOF, OR, THAT IF SUCH SURFACE WATER DRAINAGE WILL BE CHANGED, REASONABLE PROVISION HAS BEEN MADE FOR COLLECTION AND DIVERSION OF SUCH SURFACE WATERS INTO PUBLIC AREAS, OR DRAINS WHICH THE SUBDIVIDER HAS A RIGHT TO USE, AND THAT SUCH SURFACE WATERS WILL BE PLANNED FOR IN ACCORDANCE WITH GENERALLY ACCEPTED ENGINEERING PRACTICES SO AS TO REDUCE THE LIKELIHOOD OF DAMAGE TO THE ADJOINING PROPERTY BECAUSE OF THE CONSTRUCTION OF THE SUBDIVISION.

DATED THIS ____ DAY OF _____, 20____



ILLINOIS LICENSED PROFESSIONAL ENGINEER NO. 46225
LICENSE VALID THROUGH NOVEMBER 30, 2019

OWNER: RICHARD W. WAKE

BY: _____ ITS: _____
SIGNATURE


SURVEYOR'S CERTIFICATE

COUNTY OF DUPAGE }
STATE OF ILLINOIS } SS
I, DOUGLAS R. MCCLINTIC, AN ILLINOIS LICENSED PROFESSIONAL LAND SURVEYOR, HEREBY CERTIFY THAT I HAVE SURVEYED AND SUBDIVIDED THE FOLLOWING DESCRIBED PROPERTY AND THAT THIS PLAT IS A TRUE AND CORRECT REPRESENTATION THEREOF. ALL DIMENSIONS ARE GIVEN IN FEET AND DECIMALS THEREOF.
LOT 1 IN CONROY CORNER SUBDIVISION, BEING A SUBDIVISION OF PART OF THE SOUTHWEST QUARTER OF SECTION 13, TOWNSHIP 38 NORTH, RANGE 9 EAST OF THE THIRD PRINCIPAL MERIDIAN, ACCORDING TO THE PLAT THEREOF RECORDED JUNE 22, 2017 AS DOCUMENT R2017-061977, IN DUPAGE COUNTY, ILLINOIS.

I, FURTHER CERTIFY THAT THE PROPERTY SHOWN ON THE PLAT HERON DRAWN IS SITUATED WITHIN THE CORPORATE LIMITS OF THE CITY OF NAPERVILLE, WHICH HAS ADOPTED AN OFFICIAL COMPREHENSIVE PLAN AND IS EXERCISING THE SPECIAL POWERS AUTHORIZED BY THE STATE OF ILLINOIS ACCORDING TO 65 ILCS 5/11-12-6, AS HERETOFORE AND HEREAFTER AMENDED AND THAT SAID SUBDIVISION IS NOT WITHIN A SPECIAL FLOOD HAZARD AREA AS IDENTIFIED BY THE FEDERAL EMERGENCY MANAGEMENT AGENCY MAP NUMBER 17043C0706H, DATED DECEMBER 16, 2004.

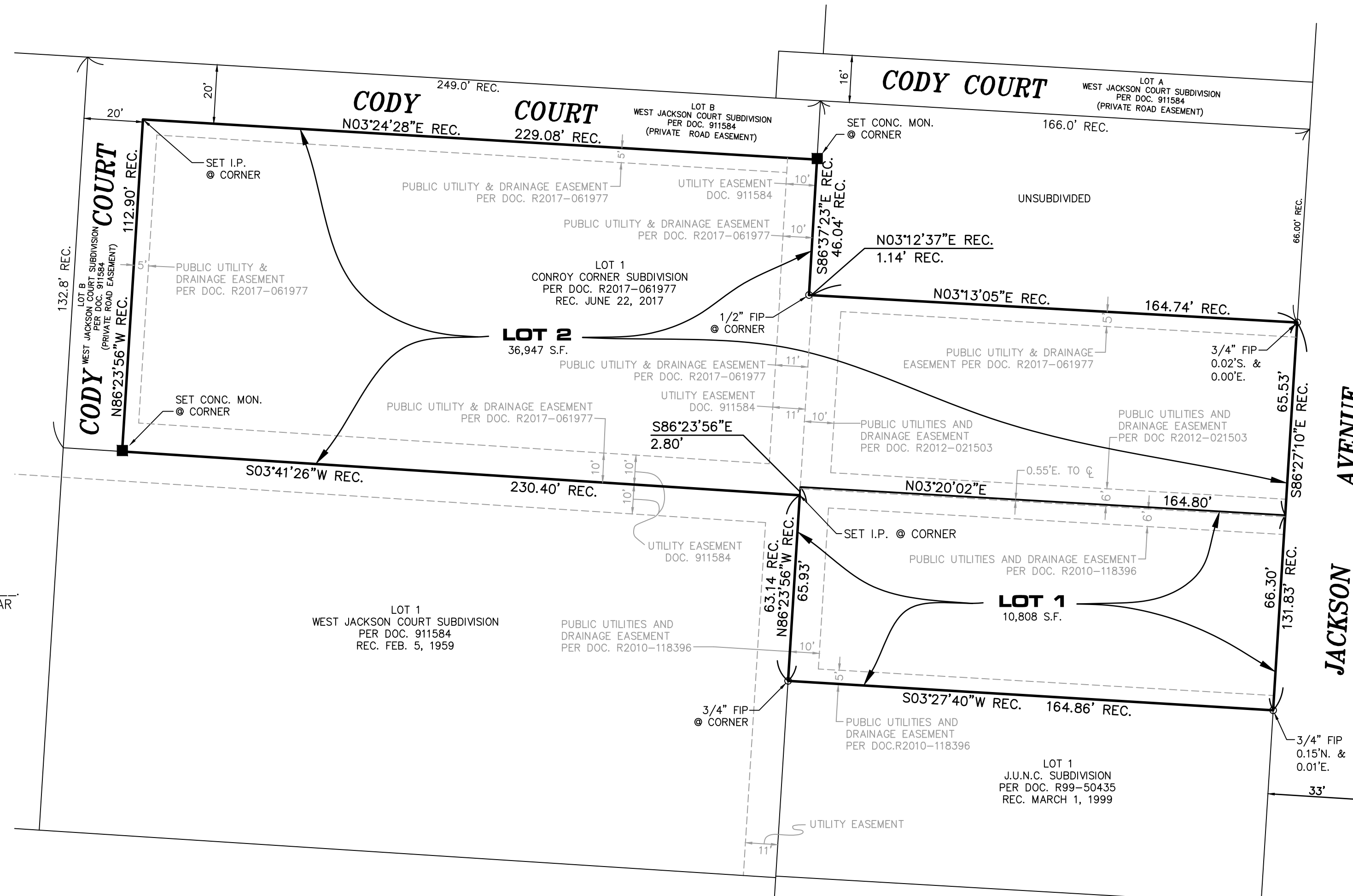
THIS PLAT HAS BEEN PREPARED BY ROAKE AND ASSOCIATES, INC., A SUBSIDIARY OF CIVIL & ENVIRONMENTAL CONSULTANTS, INC., ILLINOIS LICENSED PROFESSIONAL DESIGN FIRM NO. 184.004002, LICENSE EXPIRES APRIL 30, 2019, UNDER MY PERSONAL DIRECTION FOR THE EXCLUSIVE USE OF THE CLIENT NOTED HEREOF.

GIVEN UNDER MY HAND AND SEAL THIS _____ DAY OF _____ 20____



ILLINOIS LICENSED PROFESSIONAL LAND SURVEYOR NO. 2992
LICENSE VALID THROUGH NOVEMBER 30, 2020

CITY PROJECT NUMBER: 18-10000136



LEGEND

- SUBDIVISION BOUNDARY
- EXISTING BUILDING LINE
- EXISTING LOT LINE
- CENTER LINE
- PROPOSED EASEMENT LINE
- EXISTING EASEMENT LINE
- SECTION LINE
- MONUMENTATION FOUND PER FIELD OBSERVATIONS

OWNER'S CERTIFICATE

STATE OF ILLINOIS }
COUNTY OF DUPAGE } SS
THIS IS TO CERTIFY THAT RICHARD W. WAKE, IS THE OWNER OF THE PROPERTY DESCRIBED ABOVE AND AS SUCH OWNER, HAS CAUSED THE SAME TO BE PLATTED AS SHOWN HEREON, FOR THE USES AND PURPOSES THEREIN SET FORTH AND AS ALLOWED AND PROVIDED BY STATUTES, AND SAID OWNER, DOES HEREBY ACKNOWLEDGE AND ADOPT THE SAME UNDER THE STYLE AND TITLE AFORESAID.

DATED AT _____ CITY _____, ILLINOIS, THIS _____ DATE _____ DAY OF _____ MONTH _____ YEAR

BY: _____ ATTEST: _____
SIGNATURE SIGNATURE
TITLE: _____ TITLE: _____
PRINT TITLE PRINT TITLE

NOTARY'S CERTIFICATE

STATE OF ILLINOIS }
COUNTY OF DUPAGE } SS
I, _____ A NOTARY PUBLIC IN AND FOR THE SAID COUNTY
PRINT NAME
IN THE STATE AFORESAID, DO HEREBY CERTIFY THAT _____
PRINT NAME
AND _____
PRINT NAME
TITLE
OF SAID OWNERS, WHO ARE PERSONALLY KNOWN TO ME TO BE THE SAME PERSONS WHOSE NAMES ARE SUBSCRIBED TO THE FORGOING INSTRUMENT AS

SUCH _____ AND _____
RESPECTFULLY, APPEARED BEFORE ME THIS DAY IN PERSON AND JOINTLY AND SEVERALLY ACKNOWLEDGED THAT THEY SIGNED AND DELIVERED THE SAID INSTRUMENT AS THEIR OWN FREE AND VOLUNTARY ACT AND AS THE FREE AND VOLUNTARY ACT OF SAID OWNER FOR THE USES AND PURPOSES THEREIN SET FORTH.

GIVEN UNDER MY HAND AND NOTARIAL SEAL

THIS _____ DAY OF _____ 20____
DATE MONTH YEAR

NOTARY PUBLIC SIGNATURE
PRINT NAME

MY COMMISSION EXPIRES ON _____ MONTH _____ DATE _____ 20____
YEAR

PLAN COMMISSION CERTIFICATE

STATE OF ILLINOIS }
COUNTY OF DUPAGE } SS
APPROVED BY THE CITY OF NAPERVILLE PLAN COMMISSION
AT A MEETING HELD THE _____ DAY OF _____ A.D., 20____
BY: _____ ATTEST: _____
CHAIRMAN SECRETARY

CITY COUNCIL CERTIFICATE

STATE OF ILLINOIS }
COUNTY OF DUPAGE } SS
APPROVED AND ACCEPTED BY THE MAYOR AND CITY COUNCIL OF THE CITY OF NAPERVILLE, ILLINOIS, AT A MEETING HELD
THE _____ DAY OF _____ A.D., 20____
BY: _____ ATTEST: _____
MAYOR CITY CLERK CITY CLERK

CITY TREASURER'S CERTIFICATE

STATE OF ILLINOIS }
COUNTY OF DUPAGE } SS
I, TREASURER FOR THE CITY OF NAPERVILLE, ILLINOIS, DO HEREBY CERTIFY THAT THERE ARE NO DELINQUENT OR UNPAID CURRENT OR FORFEITED SPECIAL ASSESSMENTS OR ANY DEFERRED INSTALLMENTS THEREOF THAT HAVE BEEN APPOINTED AGAINST THE TRACT OF LAND INCLUDED IN THE ANNEXED PLAT.
DATED AT NAPERVILLE, ILLINOIS, THIS _____ DAY OF _____ 20____
CITY TREASURER/DIRECTOR, FINANCE DEPARTMENT

SCHOOL DISTRICT BOUNDARY STATEMENT

STATE OF ILLINOIS }
COUNTY OF DUPAGE } SS
THE UNDERSIGNED, BEING DULY SWORN, UPON HIS/HER OATH DEPOSES AND STATES AS FOLLOWS:
1. THAT RICHARD W. WAKE IS THE OWNER OF THE PROPERTY LEGALLY DESCRIBED ON THIS PLAT OF SUBDIVISION, WHICH HAS BEEN SUBMITTED TO THE CITY OF NAPERVILLE FOR APPROVAL, WHICH LEGAL DESCRIPTION IS INCORPORATED HEREIN BY REFERENCE;
AND
2. TO THE BEST OF THE OWNERS' KNOWLEDGE, THE SCHOOL DISTRICT IN WHICH TRACT, PARCEL, LOT OR BLOCK OF THE PROPOSED SUBDIVISION LIES IS: NAPERVILLE COMMUNITY UNIT DISTRICT 203
203 W. HILLSIDE ROAD
NAPERVILLE, ILLINOIS 60540
OWNER NAME:
BY: _____
SIGNATURE
SUBSCRIBED AND SWORN BEFORE ME
THIS _____ DATE _____ DAY OF _____ MONTH _____ 20____
NOTARY PUBLIC

DUPAGE COUNTY RECORDER'S CERTIFICATE

STATE OF ILLINOIS }
COUNTY OF DUPAGE } SS
THIS INSTRUMENT _____ WAS FILED FOR RECORD IN THE RECORDER'S OFFICE OF DUPAGE COUNTY, ILLINOIS ON THE _____ DAY OF _____ 20____, AT _____ O'CLOCK.
RECORDER OF DEEDS

DUPAGE COUNTY CLERK'S CERTIFICATE

STATE OF ILLINOIS }
COUNTY OF DUPAGE } SS
I, _____ COUNTY CLERK OF DUPAGE COUNTY, ILLINOIS, DO HEREBY CERTIFY THAT THERE ARE NO DELINQUENT GENERAL TAXES, NO UNPAID CURRENT TAXES, NO FORFEITED TAXES, AND NO REDEEMABLE TAX SALES AGAINST ANY OF THE LAND DEPICTED HEREOF.
I FURTHER CERTIFY THAT I HAVE RECEIVED ALL STATUTORY FEES IN CONNECTION WITH THE PLAT DEPICTED HEREOF.
GIVEN UNDER MY HAND AND SEAL OF THE COUNTY CLERK AT WHEATON, ILLINOIS, THIS _____ DAY OF _____ 20____
COUNTY CLERK

© COPYRIGHT 2019 CIVIL & ENVIRONMENTAL CONSULTANTS, INC. ALL RIGHTS RESERVED

ROAKE AND ASSOCIATES, INC.
Part of Civil & Environmental Consultants, Inc.
1230 E. Diehl Road, Suite 200, Naperville, IL 60563
Tel. (877) 963-6026 Fax. (630) 963-6027

PREPARED FOR:
LENAHAN BUILDERS, INC.
1030 COLONIAL COURT
NAPERVILLE, ILLINOIS 60540
TEL. (630) 209-6160

REVISIONS			
NO.	DATE	DESCRIPTION	
1	07/10/19	REVISED PER CITY REVIEW (12/21/18)	
2	08/07/19	REVISED PER CITY REVIEW (07/24/19)	

D & K WAKE RESUBDIVISION
PRELIMINARY/FINAL PLAT OF SUBDIVISION
DRN./CKD. BY: MAJ/DRM FILE: 7661PS FLD. BK./PG.: - SHEET NO. 1 OF 1
SCALE: 1"=30' DATE: 11/07/18 JOB NO.: 766.001/193-564