

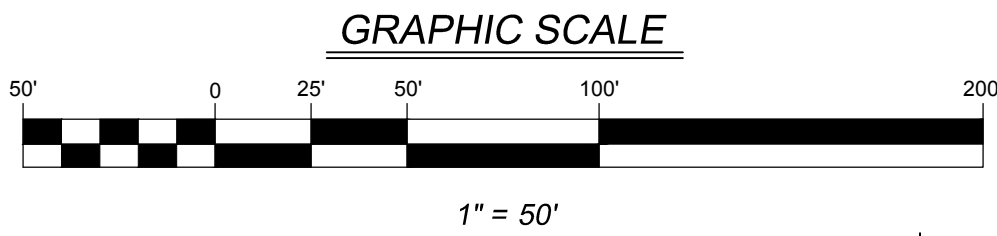
VICINITY MAP
NOT TO SCALE

PRELIMINARY PLAT OF SUBDIVISION OF THE RESIDENCES AT NAPER AND PLANK NAPERVILLE, IL

BEING PART OF SECTION 8, TOWNSHIP 38 NORTH, RANGE 10 EAST OF THE
THIRD PRINCIPAL MERIDIAN, IN DUPAGE COUNTY, ILLINOIS.

UNDERLYING PIN'S
08-08-202-065
08-08-202-066
08-08-202-067
08-08-202-068
08-08-202-069
08-08-202-032
08-08-106-041
08-08-106-042
08-08-400-003
08-08-400-008
08-08-400-009
08-08-400-010

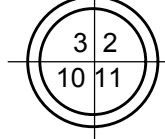
THIS PLAT HAS BEEN SUBMITTED FOR
RECORDING BY AND RETURN TO
NAME: NAPERVILLE CITY CLERK
ADDRESS: 400 S. EAGLE STREET
NAPERVILLE, IL
60540



BASIS OF BEARINGS

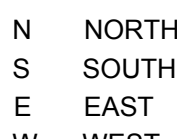
THE BASIS OF BEARINGS IS THE STATE PLANE
COORDINATE SYSTEM (SPCS) NAD 83 (2011) ZONE
1201 (ILLINOIS' EAST) WITH PROJECT ORIGIN AT
LATITUDE 41° 47' 31.86719" N
LONGITUDE 88° 07' 11.44965" W
ELLIPSOIDAL HEIGHT: 647.015 SFT
GROUND SCALE FACTOR 1.0000520596
ALL MEASUREMENTS ARE ON THE GROUND.

LEGEND



SECTION CORNER

SUBDIVISION BOUNDARY LINE
UNDERLYING LOT LINE
EXISTING LOT LINE
PROPOSED LOT LINE
EXISTING EASEMENT LINE
PROPOSED EASEMENT LINE
BUILDING SETBACK LINE
SECTION LINE



N NORTH
S SOUTH
E EAST
W WEST
CB CHORD BEARING
A ARC LENGTH
R RADIUS
PU&DE PUBLIC UTILITY & DRAINAGE EASEMENT
D.E. DRAINAGE EASEMENT
(0.00') RECORD DATUM
0.00' CALCULATED DATUM
SET CONCRETE MONUMENT
B.S.L. BUILDING SETBACK LINE
FIP FOUND IRON PIPE W/SIZE
FIR FOUND IRON ROD W/SIZE
FMN FOUND MAG NAIL
PU&DE TO BE GRANTED.
STORMWATER MANAGEMENT EASEMENT TO BE GRANTED.

OWNER / SUBDIVIDER

Lincoln Property Company
120 N. LaSalle Street, Suite 2900
Chicago, IL 60602
847-208-0915
Contact: Zack Grabijas, PE

SURVEYOR / ENGINEER

V3 Companies, Ltd.
7325 Janes Avenue
Woodridge, Illinois 60517
630 724 9200

AREA

LOT 1:	66,154 SQ. FT.	1.5187 ACRES
LOT 2:	258,696 SQ. FT.	5.9389 ACRES
LOT 3:	27,047 SQ. FT.	0.6209 ACRES
R.O.W.:	5,729 SQ. FT.	0.1315 ACRES
TOTAL:	357,626 SQ. FT.	8.2100 ACRES

SURVEYOR'S NOTES:

- DIMENSIONS ALONG CURVED LINES ARE ARC LENGTHS.
- SUBDIVIDED LOTS AND EXTERIOR BOUNDARY CORNERS SHALL BE MONUMENTED WITH 5/8" IRON RODS, UNLESS SHOWN OTHERWISE, IN CONFORMANCE WITH STATE STATUTES AND LOCAL SUBDIVISION CONTROL ORDINANCES WITHIN 18 MONTHS OF RECORDATION OF THE PLAT.
- THE FOLLOWING UTILITIES SHALL BE MAINTAINED ACCORDINGLY:
WATERMAIN - PUBLIC (CITY)
SANITARY SEWER - PUBLIC (CITY)
STORM SEWER - PUBLIC (CITY)
ELECTRIC - PUBLIC (CITY)
GAS - PRIVATE - NICOR GAS
TELEPHONE - PRIVATE
CABLE - PRIVATE
UTILITY SERVICES TO EACH BUILDING SHALL BE PRIVATELY OWNED AND MAINTAINED.
- EXISTING ZONING UNINCORPORATED DUPAGE COUNTY: ZONE R-3 (SINGLE FAMILY)
PROPOSED ZONING: CITY OF NAPERVILLE R-3A MEDIUM DENSITY MULTIPLE FAMILY - PUD

BENCHMARK/CONTROL POINTS PER TOPOGRAPHIC
SURVEY, PREPARED BY CEMCON, LTD. DATED 08-05-24

ELEVATION REFERENCE MARKS

CITY OF NAPERVILLE SURVEY MONUMENT - STATION NO. 703:
BERNSTEIN 3D TOP SECURITY MONUMENT. CONSISTING OF A 9/16" DIA. STAINLESS STEEL DATUM POINT ON THREADED 9/16" X 4" LONG ROD TOTALING (8") IN LENGTH WITH GREASED TOP SECURITY SLEEVE ENCLOSED IN SAND AND 6" PVC PIPE WITH BMAC 6 ALUMINUM ACCESS COVER. LOCATED ON THE NORTH SIDE OF U.S. ROUTE 34 (OGDEN AVENUE) APPROXIMATELY 350 FEET WEST OF THE CENTERLINE OF NAPERVILLE-WHEATON ROAD BETWEEN THE SOUTHERLY ENTRANCE ROADS TO THE OGDEN MALL SHOPPING CENTER. MONUMENT IS NORTH OF THE CONCRETE WALK APPROXIMATELY 8.20 FEET NORTHERLY OF SQUARE CUT IN TRAFFIC SIGNAL HAND HOLE BETWEEN THE CURB LINE AND THE SIDEWALK ON THE NORTH SIDE OF OGDEN AVENUE.
ELEV. 780.31 NAVD88

CP #107 - SET 'X' IN CONCRETE SURROUND FOR TRAFFIC SIGNAL HAND HOLE LOCATED AT THE WESTERLY MOST CORNER OF PLANK AND NAPERVILLE ROADS.
NORTHING: 1866857.25
EASTING: 1041984.25
ELEVATION: 754.02 NAVD88

CP #111 - SET 'X' IN CONCRETE SIDEWALK AT THE SOUTHWEST CORNER OF NAPERVILLE-WHEATON AND BURLINGTON ROADS.
NORTHING: 1866888.42
EASTING: 1041984.25
ELEVATION: 764.09 NAVD88

TBM5 - RAILROAD SPIKE IN UTILITY POLE AT SOUTHWEST CORNER OF BURLINGTON AVENUE AND TUTHILL ROAD.

ELEV. =762.91 NAVD88

CITY OF NAPERVILLE PROJECT NUMBER: 24-10000128

REVISIONS		
NO.	DATE	DESCRIPTION
1	02-27-25	REVISED PER CITY REVIEW
2	04-11-25	REVISED PER CITY REVIEW

PRELIMINARY PLAT OF SUBDIVISION

THE RESIDENCES AT NAPER AND PLANK - NAPERVILLE, IL

DRAFTING COMPLETED:	10-23-24	DRAWN BY:	SPK	PROJECT MANAGER:	CDB
FIELD WORK COMPLETED:	N/A	CHECKED BY:	CDB	SCALE:	1" = 50'

Project No: 241072

Group No: VP04.1

SHEET NO.
1 of 1

EXHIBIT B