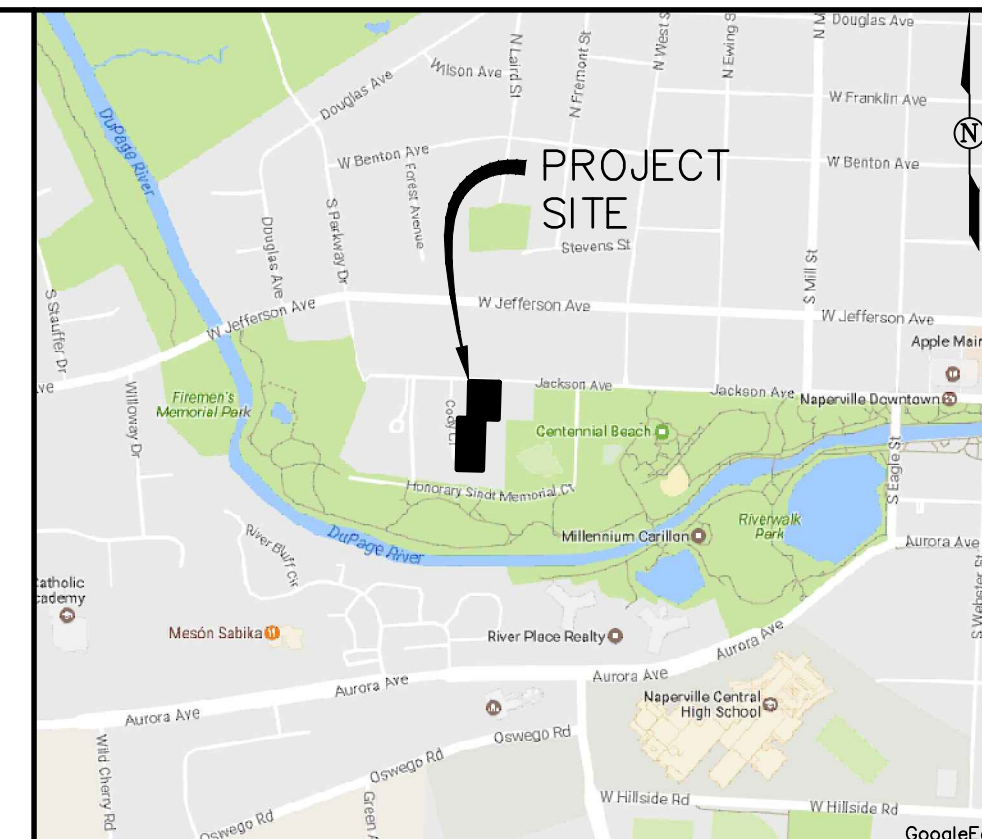


# PRELIMINARY/FINAL PLAT OF SUBDIVISION OF D & K WAKE RESUBDIVISION NAPERVILLE, ILLINOIS

724 JACKSON AVENUE  
P.I.N. 07-13-320-016



**NOTES:**

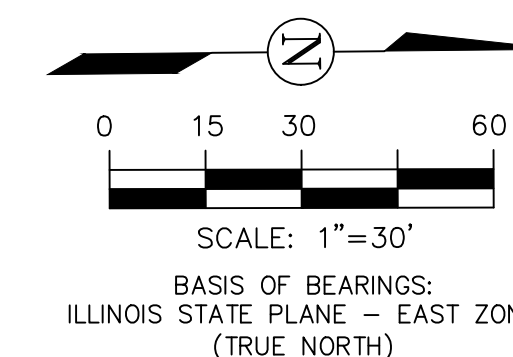
- ALL MEASUREMENTS AND DISTANCES ARE SHOWN IN FEET AND DECIMAL PARTS THEREOF.
- DIMENSIONS ALONG CURVED LINES ARE ARC LENGTHS.
- ALL EASEMENTS DEPICTED ON THIS PLAT HEREBY GRANTED.
- ALL EASEMENTS DEPICTED ON THE PLAT MAP ARE FOR PUBLIC UTILITIES AND DRAINAGE PURPOSES UNLESS OTHERWISE NOTED.
- FLOODPLAIN ZONE - ZONE X FEMA PANEL NUMBER 17043C0706H, DATED DECEMBER 16, 2004.
- 3/4" I.D. X 24" LONG IRON PIPE PLACED AT ALL LOT CORNERS AND POINTS OF CURVATURE (UNLESS OTHERWISE NOTED) TO CONFORM TO IL. COMPILED STATUTES CHAPTER 765 ILCS 205/1 REGARDING PLACEMENT OF MONUMENTS.
- DENOTES CONCRETE MONUMENT SET.
- NOTE REGARDING CITY OF NAPERVILLE REQUIRED LAND-CASH DONATION: AN ESTIMATED LUMP SUM LAND-CASH PAYMENT FOR THE PROPERTY SHOWN HEREON WAS MADE PRIOR TO RECORDATION OF THIS FINAL PLAT OF SUBDIVISION [OR FINAL PLANNED UNIT DEVELOPMENT PLAT] PER SECTION 7-3-5.5.2.1 OF THE NAPERVILLE MUNICIPAL CODE. ADJUSTMENTS TO THE ESTIMATED LUMP SUM AMOUNT SHALL BE MADE AT TIME OF ISSUANCE OF EACH BUILDING PERMIT WITHIN THE PLATTED AREA PER SECTION 7-3-5.5.2.1.1 OF THE NAPERVILLE MUNICIPAL CODE.

**ABBREVIATIONS**

REC.	RECORD DATA	S.F.	SQUARE FEET
MEAS.	MEASURED DATA	AC.	ACRE
DEED	DEEDED DATA	IP	IRON PIPE
R.	RADIUS	FND	FOUND
A.	ARC DATA	N	NORTH
ROW	RIGHT OF WAY	S	SOUTH
PL	PROPERTY LINE	E	EAST
CL	CENTERLINE	W	WEST
PU & DE	PUBLIC UTILITIES & DRAINAGE EASEMENT		

OF  
THAT PART OF THE SOUTHWEST QUARTER OF SECTION 13, TOWNSHIP 38 NORTH,  
RANGE 9 EAST OF THE THIRD PRINCIPAL MERIDIAN, IN DUPAGE COUNTY, ILLINOIS

THIS PLAT HAS BEEN SUBMITTED FOR RECORDING BY **AND RETURN TO:**  
NAME: **NAPERVILLE CITY CLERK**  
ADDRESS: **400 S. EAGLE STREET  
NAPERVILLE, ILLINOIS 60540**



**LOCATION MAP**  
NTS.

**LAND SURVEYOR AUTHORIZATION TO RECORD PLAT**

STATE OF ILLINOIS }  
COUNTY OF DUPAGE } SS  
THIS IS TO STATE THAT DOUGLAS R. MCCLINTIC, AN ILLINOIS PROFESSIONAL LAND SURVEYOR, BEING THE SAME LAND SURVEYOR WHO PREPARED AND CERTIFIED THE PLAT OF SUBDIVISION HERON DRAWN, TITLED "D & K WAKE RESUBDIVISION", DOES HEREBY AUTHORIZE THE CITY OF NAPERVILLE CITY CLERK OR AN EMPLOYEE OF THE CITY CLERK'S OFFICE TO PRESENT SAID PLAT OF SUBDIVISION TO THE DUPAGE COUNTY RECORDER OF DEEDS TO BE RECORDED.

GIVEN UNDER MY HAND AND SEAL THIS \_\_\_\_\_ OF \_\_\_\_\_ 20\_\_\_\_.

ILLINOIS LICENSED PROFESSIONAL LAND SURVEYOR NO. 2992  
LICENSE VALID THROUGH NOVEMBER 30, 2020

**SURFACE WATER STATEMENT**


STATE OF ILLINOIS }  
COUNTY OF DUPAGE } SS  
TO THE BEST OF OUR KNOWLEDGE AND BELIEF THE DRAINAGE OF SURFACE WATERS WILL NOT BE CHANGED BY THE CONSTRUCTION OF THIS SUBDIVISION OR ANY PART THEREOF, OR, THAT IF SUCH SURFACE WATER DRAINAGE WILL BE CHANGED, REASONABLE PROVISION HAS BEEN MADE FOR COLLECTION AND DIVERSION OF SUCH SURFACE WATERS INTO PUBLIC AREAS, OR DRAINS WHICH THE SUBDIVIDER HAS A RIGHT TO USE, AND THAT SUCH SURFACE WATERS WILL BE PLANNED FOR IN ACCORDANCE WITH GENERALLY ACCEPTED ENGINEERING PRACTICES SO AS TO REDUCE THE LIKELIHOOD OF DAMAGE TO THE ADJOINING PROPERTY BECAUSE OF THE CONSTRUCTION OF THE SUBDIVISION.

DATED THIS \_\_\_\_ DAY OF \_\_\_\_\_, 20\_\_\_\_.

ILLINOIS LICENSED PROFESSIONAL ENGINEER NO. 46225  
LICENSE VALID THROUGH NOVEMBER 30, 2019

OWNER: RICHARD W. WAKE

BY: \_\_\_\_\_ ITS: \_\_\_\_\_  
SIGNATURE



**SURVEYOR'S CERTIFICATE**


COUNTY OF DUPAGE }  
STATE OF ILLINOIS } SS  
I, DOUGLAS R. MCCLINTIC, AN ILLINOIS LICENSED PROFESSIONAL LAND SURVEYOR, HEREBY CERTIFY THAT I HAVE SURVEYED AND SUBDIVIDED THE FOLLOWING DESCRIBED PROPERTY AND THAT THIS PLAT IS A TRUE AND CORRECT REPRESENTATION THEREOF. ALL DIMENSIONS ARE GIVEN IN FEET AND DECIMALS THEREOF.  
LOT 1 IN CONROY CORNER SUBDIVISION, BEING A SUBDIVISION OF PART OF THE SOUTHWEST QUARTER OF SECTION 13, TOWNSHIP 38 NORTH, RANGE 9 EAST OF THE THIRD PRINCIPAL MERIDIAN, ACCORDING TO THE PLAT THEREOF RECORDED JUNE 22, 2017 AS DOCUMENT R2017-061977, IN DUPAGE COUNTY, ILLINOIS.

I, FURTHER CERTIFY THAT THE PROPERTY SHOWN ON THE PLAT HERON DRAWN IS SITUATED WITHIN THE CORPORATE LIMITS OF THE CITY OF NAPERVILLE, WHICH HAS ADOPTED AN OFFICIAL COMPREHENSIVE PLAN AND IS EXERCISING THE SPECIAL POWERS AUTHORIZED BY THE STATE OF ILLINOIS ACCORDING TO 65 ILCS 5/11-12-6, AS HERETOFORE AND HEREAFTER AMENDED AND THAT SAID SUBDIVISION IS NOT WITHIN A SPECIAL FLOOD HAZARD AREA AS IDENTIFIED BY THE FEDERAL EMERGENCY MANAGEMENT AGENCY MAP NUMBER 17043C0706H, DATED DECEMBER 16, 2004.

THIS PLAT HAS BEEN PREPARED BY ROAKE AND ASSOCIATES, INC., A SUBSIDIARY OF CIVIL & ENVIRONMENTAL CONSULTANTS, INC., ILLINOIS LICENSED PROFESSIONAL DESIGN FIRM NO. 184.004002, LICENSE EXPIRES APRIL 30, 2019, UNDER MY PERSONAL DIRECTION FOR THE EXCLUSIVE USE OF THE CLIENT NOTED HEREOF.

GIVEN UNDER MY HAND AND SEAL THIS \_\_\_\_\_ DAY OF \_\_\_\_\_ 20\_\_\_\_.

ILLINOIS LICENSED PROFESSIONAL LAND SURVEYOR NO. 2992  
LICENSE VALID THROUGH NOVEMBER 30, 2020



CITY PROJECT NUMBER: 18-10000136

**LEGEND**

---	SUBDIVISION BOUNDARY
---	EXISTING BUILDING LINE
---	EXISTING LOT LINE
---	CENTER LINE
---	PROPOSED EASEMENT LINE
---	EXISTING EASEMENT LINE
---	SECTION LINE
o	MONUMENTATION FOUND PER FIELD OBSERVATIONS

**OWNER'S CERTIFICATE**

STATE OF ILLINOIS }  
COUNTY OF DUPAGE } SS  
THIS IS TO CERTIFY THAT RICHARD W. WAKE, IS THE OWNER OF THE PROPERTY DESCRIBED ABOVE AND AS SUCH OWNER, HAS CAUSED THE SAME TO BE PLATTED AS SHOWN HEREON, FOR THE USES AND PURPOSES THEREIN SET FORTH AND AS ALLOWED AND PROVIDED BY STATUTES, AND SAID OWNER, DOES HEREBY ACKNOWLEDGE AND ADOPT THE SAME UNDER THE STYLE AND TITLE AFORESAID.

DATED AT \_\_\_\_\_ CITY \_\_\_\_\_, ILLINOIS, THIS \_\_\_\_\_ DATE \_\_\_\_\_ DAY OF \_\_\_\_\_ MONTH \_\_\_\_\_ 20\_\_\_\_ YEAR

BY: \_\_\_\_\_ ATTEST: \_\_\_\_\_  
SIGNATURE SIGNATURE

TITLE: \_\_\_\_\_ TITLE: \_\_\_\_\_  
PRINT TITLE PRINT TITLE

**NOTARY'S CERTIFICATE**

STATE OF ILLINOIS }  
COUNTY OF DUPAGE } SS  
I, \_\_\_\_\_, A NOTARY PUBLIC IN AND FOR THE SAID COUNTY  
PRINT NAME  
IN THE STATE AFORESAID, DO HEREBY CERTIFY THAT \_\_\_\_\_  
PRINT NAME

AND \_\_\_\_\_  
PRINT NAME  
OF SAID OWNERS, WHO ARE PERSONALLY KNOWN TO ME TO BE THE SAME PERSONS WHOSE NAMES ARE SUBSCRIBED TO THE FORGOING INSTRUMENT AS

SUCH \_\_\_\_\_ AND \_\_\_\_\_  
RESPECTFULLY, APPEARED BEFORE ME THIS DAY IN PERSON AND JOINTLY AND SEVERALLY ACKNOWLEDGED THAT THEY SIGNED AND DELIVERED THE SAID INSTRUMENT AS THEIR OWN FREE AND VOLUNTARY ACT AND AS THE FREE AND VOLUNTARY ACT OF SAID OWNER FOR THE USES AND PURPOSES THEREIN SET FORTH.

GIVEN UNDER MY HAND AND NOTARIAL SEAL

THIS \_\_\_\_\_ DAY OF \_\_\_\_\_ 20\_\_\_\_  
DATE MONTH YEAR

NOTARY PUBLIC SIGNATURE

PRINT NAME

MY COMMISSION EXPIRES ON \_\_\_\_\_ MONTH \_\_\_\_\_ DATE \_\_\_\_\_ 20\_\_\_\_ YEAR

**PLAN COMMISSION CERTIFICATE**

STATE OF ILLINOIS }  
COUNTY OF DUPAGE } SS

APPROVED BY THE CITY OF NAPERVILLE PLAN COMMISSION  
AT A MEETING HELD THE \_\_\_\_\_ DAY OF \_\_\_\_\_ A.D., 20\_\_\_\_

BY: \_\_\_\_\_ ATTEST: \_\_\_\_\_  
CHAIRMAN SECRETARY

**CITY COUNCIL CERTIFICATE**

STATE OF ILLINOIS }  
COUNTY OF DUPAGE } SS  
APPROVED AND ACCEPTED BY THE MAYOR AND CITY COUNCIL OF THE CITY OF NAPERVILLE, ILLINOIS, AT A MEETING HELD

THE \_\_\_\_\_ DAY OF \_\_\_\_\_, A.D., 20\_\_\_\_

BY: \_\_\_\_\_ ATTEST: \_\_\_\_\_  
MAYOR CITY CLERK CITY CLERK

**CITY TREASURER'S CERTIFICATE**

STATE OF ILLINOIS }  
COUNTY OF DUPAGE } SS  
I, TREASURER FOR THE CITY OF NAPERVILLE, ILLINOIS, DO HEREBY CERTIFY THAT THERE ARE NO DELINQUENT OR UNPAID CURRENT OR FORFEITED SPECIAL ASSESSMENTS OR ANY DEFERRED INSTALLMENTS THEREOF THAT HAVE BEEN APPORTIONED AGAINST THE TRACT OF LAND INCLUDED IN THE ANNEXED PLAT.

DATED AT NAPERVILLE, ILLINOIS, THIS \_\_\_\_\_ DAY OF \_\_\_\_\_ 20\_\_\_\_

CITY TREASURER/DIRECTOR, FINANCE DEPARTMENT

**SCHOOL DISTRICT BOUNDARY STATEMENT**

STATE OF ILLINOIS }  
COUNTY OF DUPAGE } SS  
THE UNDERSIGNED, BEING DULY SWORN, UPON HIS/HER OATH DEPOSES AND STATES AS FOLLOWS:  
1. THAT RICHARD W. WAKE IS THE OWNER OF THE PROPERTY LEGALLY DESCRIBED ON THIS PLAT OF SUBDIVISION, WHICH HAS BEEN SUBMITTED TO THE CITY OF NAPERVILLE FOR APPROVAL, WHICH LEGAL DESCRIPTION IS INCORPORATED HEREIN BY REFERENCE;  
AND  
2. TO THE BEST OF THE OWNERS' KNOWLEDGE, THE SCHOOL DISTRICT IN WHICH TRACT, PARCEL, LOT OR BLOCK OF THE PROPOSED SUBDIVISION LIES IS: NAPERVILLE COMMUNITY UNIT DISTRICT 203  
203 W. HILLSIDE ROAD  
NAPERVILLE, ILLINOIS 60540

OWNER NAME: \_\_\_\_\_  
BY: \_\_\_\_\_  
SIGNATURE  
SUBSCRIBED AND SWORN BEFORE ME  
THIS \_\_\_\_\_ DATE \_\_\_\_\_ DAY OF \_\_\_\_\_ MONTH \_\_\_\_\_ 20\_\_\_\_  
NOTARY PUBLIC

**DUPAGE COUNTY RECORDER'S CERTIFICATE**

STATE OF ILLINOIS }  
COUNTY OF DUPAGE } SS  
THIS INSTRUMENT \_\_\_\_\_ WAS FILED FOR RECORD IN THE RECORDER'S OFFICE OF DUPAGE COUNTY, ILLINOIS ON THE \_\_\_\_\_ DAY OF \_\_\_\_\_ 20\_\_\_\_, AT \_\_\_\_\_ O'CLOCK.  
RECORDER OF DEEDS

**DUPAGE COUNTY CLERK'S CERTIFICATE**

STATE OF ILLINOIS }  
COUNTY OF DUPAGE } SS  
I, \_\_\_\_\_ COUNTY CLERK OF DUPAGE COUNTY, ILLINOIS, DO HEREBY CERTIFY THAT THERE ARE NO DELINQUENT GENERAL TAXES, NO UNPAID CURRENT TAXES, NO FORFEITED TAXES, AND NO REDEEMABLE TAX SALES AGAINST ANY OF THE LAND DEPICTED HEREOF.  
I FURTHER CERTIFY THAT I HAVE RECEIVED ALL STATUTORY FEES IN CONNECTION WITH THE PLAT DEPICTED HEREOF.  
GIVEN UNDER MY HAND AND SEAL OF THE COUNTY CLERK AT WHEATON, ILLINOIS, THIS \_\_\_\_\_ DAY OF \_\_\_\_\_ 20\_\_\_\_  
COUNTY CLERK

REVISIONS					
NO.	DATE	DESCRIPTION	NO.	DATE	DESCRIPTION
1	07/10/19	REVISED PER CITY REVIEW (12/21/18)			
2	08/07/19	REVISED PER CITY REVIEW (07/24/19)			

D & K WAKE RESUBDIVISION			
PRELIMINARY/FINAL PLAT OF SUBDIVISION			
DRN./CKD. BY: MAJ/DRM	FILE: 7661PS	FLD. BK./PG.: -	SHEET NO. 1 OF 1
SCALE: 1"=30'	DATE: 11/07/18	JOB NO.: 766.001/193-564	

PREPARED FOR:  
**LENAHAN BUILDERS, INC.**  
1030 COLONIAL COURT  
NAPERVILLE, ILLINOIS 60540  
TEL. (630) 209-6160

