





MEMORIAL DAY PARADE TRAFFIC CONTROL PLAN - MAY 30, 2022











City of Naperville
 Special Events
 Dawn Portner
 (630) 305-5340
 www.naperville.il.us
 April 2022



This map should be used for reference only. The data Naperville assumes no liability in the use or application of the data. Reproduction or redistribution is forbidden without expressed written consent from the City of Naperville.

-  **Parade Route - Street Closure**
 Approximately 9:30am-1:00pm
 No Parking, Tow-Away Zone 5am-1:00pm
-  **Street closure/No Parking, Tow-Away Zone**
 5:00am-1:00pm
-  **Street closure and limited parking access**
 9:30am-1:00pm - Not a Tow-Away Zone
-  **Partial Street Closure - Westbound Prohibited**
 9:30am-1:00pm - Not a Tow-Away Zone

- No Parking Zones and Tow-Away Zones: 5:00am - 1:00pm**
 -  Both sides of street
 -  South side of street
- No Parking Zones - Not Tow-Away Zones: 5:00am - 1:00pm**
 -  West side of street
 -  North side of street
 -  East side of street
 -  South side of street
 -  Bus Route
 -  Detour Route