
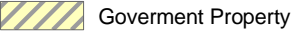
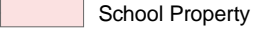
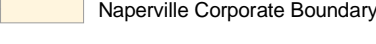
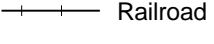


# City of Naperville



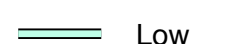


## BICYCLE IMPLEMENTATION MAP

Approved by City Council on June 20, 2006

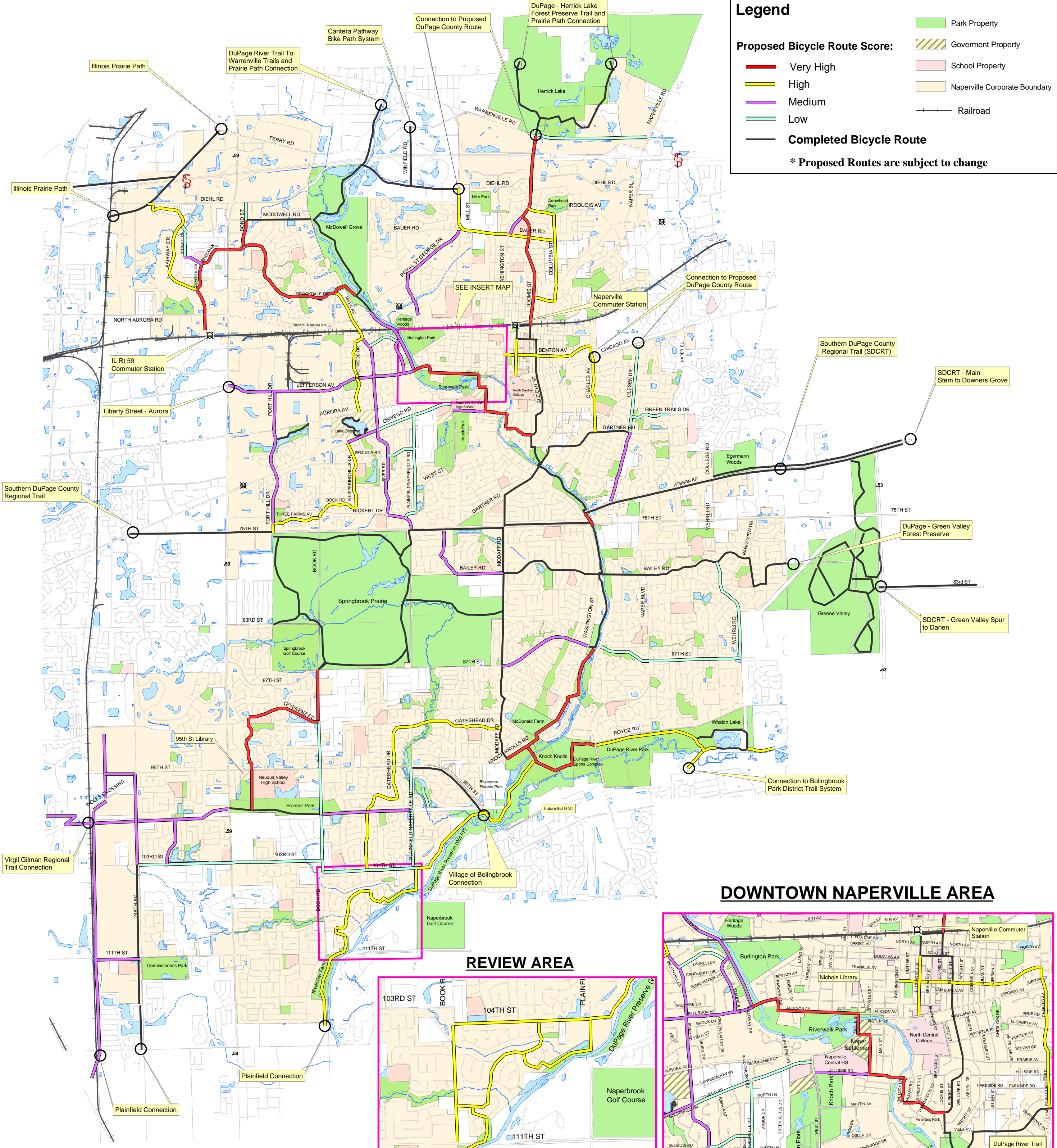
**Legend**

	Park Property
	Government Property
	School Property
	Naperville Corporate Boundary
	Railroad

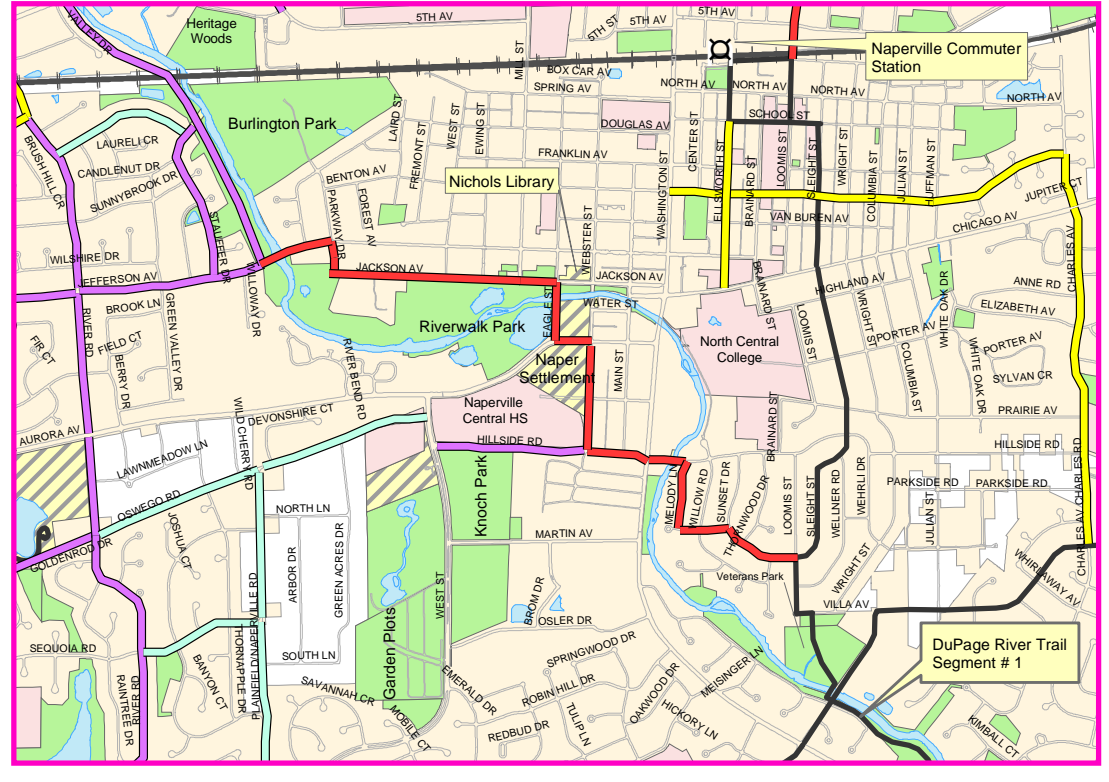
**Proposed Bicycle Route Score:**

-  Very High
-  High
-  Medium
-  Low
-  Completed Bicycle Route

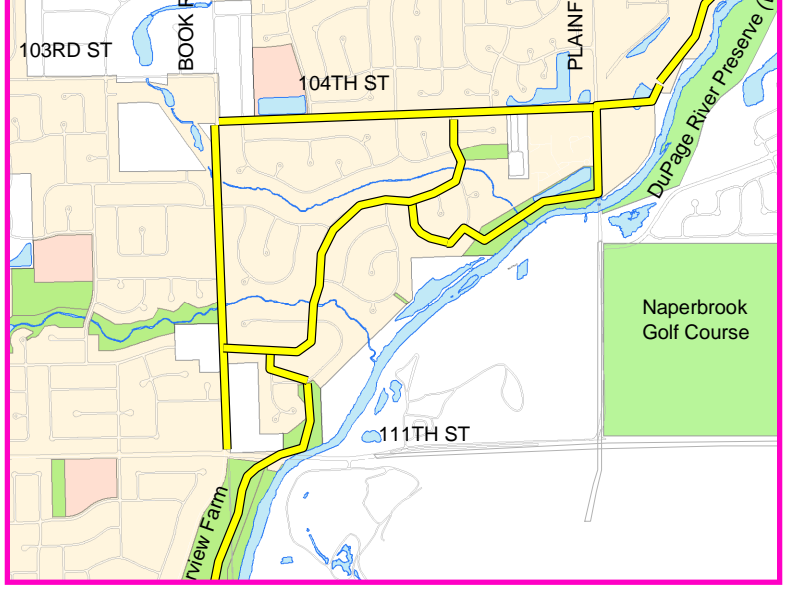
**\* Proposed Routes are subject to change**



### DOWNTOWN NAPERVILLE AREA



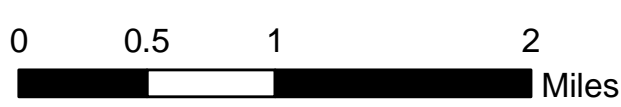
### REVIEW AREA



There are several alternatives that will be considered for the alignment of the proposed trail through the River Run subdivision. These are shown in the "Review Area" box.



Transportation, Engineering and Development Business Group  
 Questions Contact (630) 420-6100  
 www.naperville.il.us  
 August 4, 2006



This map should be used for reference only. The data is subject to change without notice. City of Naperville assumes no liability in the use or application of the data. All rights reserved.