




# Untitled Map

Write a description for your map.

## Legend

-  140 N Wright St
-  Feature 1
-  Little Friends, Inc.



## **Appendix E: Leased Property**

Total: Approx 546 ac.

<b>ID</b>	<b>Name</b>	<b>RelatedParty</b>	<b>Type</b>	<b>Acres</b>
3J	Alfred Rubin Riverwalk Comm. Center	City of Naperville	Lease	0.52
3J	Alfred Rubin Riverwalk Comm. Center	City of Naperville	Lease	0.77
4B	Burlington Square Park	City of Naperville	Lease	1.75
4A	Central Park	City of Naperville	Lease	3.78
3M	Community Garden Plots	City of Naperville	Lease	31.46
6D	DuPage River Park East	City of Naperville	Lease	11.56
6D	DuPage River Park East	City of Naperville	Lease	45.12
6D	DuPage River Park East	City of Naperville	Lease	31.37
6D	DuPage River Park East	City of Naperville	Lease	2.82
6D	DuPage River Park East	City of Naperville	Lease	4.08
6D	DuPage River Park East	City of Naperville	Lease	107.73
6D	DuPage River Park East	City of Naperville	Lease	7.45
5Q	DuPage River Sports Complex	City of Naperville	Lease	15.33
5Q	DuPage River Sports Complex	City of Naperville	Lease	14.19
5Q	DuPage River Sports Complex	City of Naperville	Lease	25.65
1N	Kendall Park	City of Naperville	Lease	4.15
3V	North Maintenance Facility	City of Naperville	Lease	0.03
3H	Riverwalk Park	City of Naperville	Lease	0.26
3H	Riverwalk Park	City of Naperville	Lease	0.37
3H	Riverwalk Park	City of Naperville	Lease	0.94
3H	Riverwalk Park	City of Naperville	Lease	9.88
3H	Riverwalk Park	City of Naperville	Lease	2.57
3H	Riverwalk Park	City of Naperville	Lease	8.60
3H	Riverwalk Park	City of Naperville	Lease	2.20
3H	Riverwalk Park	City of Naperville	Lease	0.36
3H	Riverwalk Park	City of Naperville	Lease	0.32
3H	Riverwalk Park	City of Naperville	Lease	3.67
3H	Riverwalk Park	City of Naperville	Lease	0.12
3H	Riverwalk Park	City of Naperville	Lease	0.30
3H	Riverwalk Park	City of Naperville	Lease	0.10
3H	Riverwalk Park	City of Naperville	Lease	0.44
3L	Sportsman's Park	City of Naperville	Lease	10.62
3L	Sportsman's Park	City of Naperville	Lease	17.42
4F	Veterans Park	City of Naperville	Lease	14.41
3P	William Friedrich Memorial Park	City of Naperville	Lease	2.71
6D	DuPage River Park East	ComED	Lease	11.63
6D	DuPage River Park East	ComED	Lease	6.19
6D	DuPage River Park East	ComED	Lease	6.18
6D	DuPage River Park East	ComED	Lease	1.41
6D	DuPage River Park East	ComED	Lease	0.98
5Q	DuPage River Sports Complex	ComED	Lease	7.38
3G	Burlington Park	Forest Preserve District of DuPage County	Lease	28.07
3G	Burlington Park	Forest Preserve District of DuPage County	Lease	8.51
3G	Burlington Park	Forest Preserve District of DuPage County	Lease	3.66
3G	Burlington Park	Forest Preserve District of DuPage County	Lease	10.93
4Y	Goodrich Woods	Forest Preserve District of DuPage County	Lease	13.58
4L	Pioneer Greenway	Forest Preserve District of DuPage County	Lease	6.86
3S	Pioneer Park	Forest Preserve District of DuPage County	Lease	10.39
4G	College Park	Little Friends Sheltered Workshop	Lease	0.23
3O	Broecker Parkway	Naperville Cemetary Association	Lease	0.93

ID	Name	Other Info	Class Code	Acres Owned	Acres Leased	Future Acres	Total Acres	Playground	Basketball Courts	Baseball - 60 ft	Baseball - 80 ft	Baseball - 90 ft	Softball-Youth	Softball-Adult	Tennis Courts	Trail Miles	Golf	Swimming	Skate Board Facility	Small Multi Use Fields	Large Multi- Use Fields
4B	Burlington Square Park		NP		1.75		1.75									0.04					
4E	Burr Oak		NP	1.69			1.69	1	1							0.02					
4G	College Park		NP		0.23		0.23	1													
4J	Country Commons		NP	9.7			9.7	1	1												
4H	East Greens		NP	3.9			3.9	1	0.5												
4O	Hobson Grove		NP	10.01			10.01	1													
4S	Huntington Commons		NP	3.96			3.96	1													
4V	Huntington Estates Park		NP	0.81	10.8		11.61	1	1												
4W	Huntington Ridge Park		NP	3.1			3.1	1													
4Q	Olesen Farm Park		NP	2.15			2.15	1													
4X	Pembroke Commons		NP	3.05			3.05	1													
4P	Pembroke Park		NP	3.08			3.08	1	1												
4K	Prairie Park	By School	NP	7.54	3.43		10.97			2											2
4C	Sally Benton Park		NP	0.17			0.17														
4Z	Three Meadows		NP	3.82			3.82	1													
4A	Central Park		SU		3.78		3.78	1								0.10					
4F	Veterans Park		SU		14.41		14.41									0.30					
4N	Bailey Hobson Woods Park		GW	5.7			5.7									0.30					
4U	Huntington Estates Parkway		GW	1.59			1.59														
4L	Pioneer Greenway		GW	5.74	6.86		12.6														
4R	Rock Ridge Park		GW	9.28			9.28														
4Y	Goodrich Woods		PA		13.58		13.58									0.39					
4M	Hobson Woods Park		PA	1.67			1.67														
4I	Kings Park		PA	1.21			1.21														
4D	Lincoln Woods		PA	2.16			2.16														
4T	Olesen Estates		PA	5.57			5.57														
				85.9	54.84	0	140.74	13	3.5	3	0	0	0	0	0	1.15	0	0	0	0	2

<b>NP</b> = Neighborhood Park	<b>DP</b> = District Park	<b>GW</b> = Greenway
<b>CP</b> = Community Park	<b>SU</b> = Special Use	<b>PA</b> = Preservation Area

**Considerations/Priorities**

- Minimal projected population increase in this Area will not substantially increase demand for amenities.

**Recommendations**

- Emphasize maintenance of existing facilities/amenities before constructing new ones.
- In the long term, develop existing parks with additional amenities if necessary.
- Look for opportunities to connect existing trails to others.
- Consider maintenance and improvements for each park based on the Service Level Guidelines outlining park maintenance standards and the Design Guidelines.
- A master planning process for Central Park improvements is planned for 2008. It will be a joint project between the City and Park District.