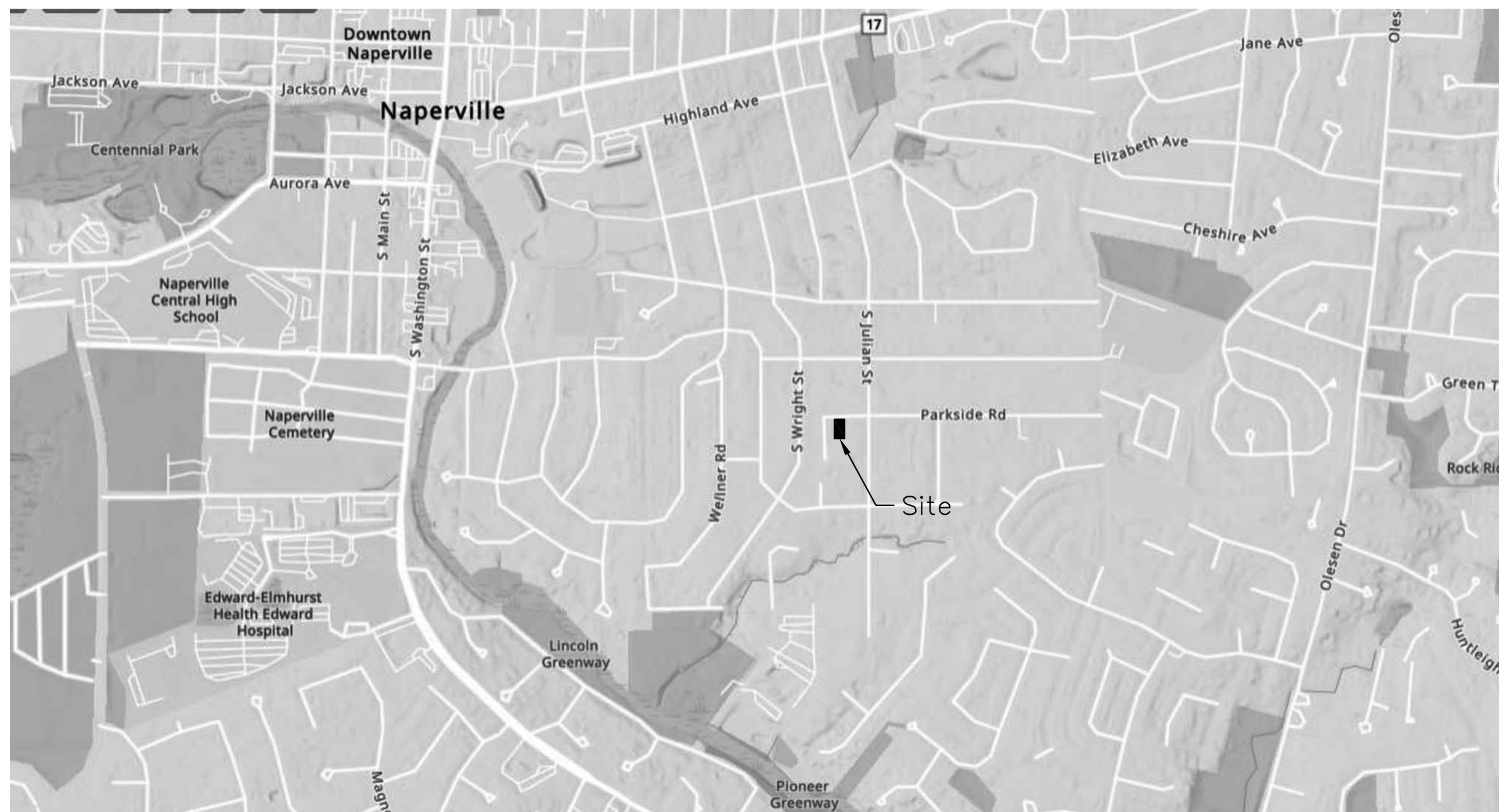


Plat of Annexation

PIN 08-19-219-002

The East 75 feet of the West 166 feet of Lot 3 in Block 4 in Arthur T. McIntosh and Company's Naperville Estates, being a subdivision of part of Section 19, Township 38 North, Range 10 East of the Third Principal Meridian, according to the plat thereof recorded May 20, 1927 as document 236013 in DuPage County, Illinois.



CITY COUNCIL CERTIFICATE
STATE OF ILLINOIS)
) SS
COUNTY OF DU PAGE)

APPROVED AND ACCEPTED BY THE MAYOR AND CITY COUNCIL
OF THE CITY OF NAPERVILLE, ILLINOIS, AT A MEETING HELD

THE _____ DAY OF _____ A.D., 20____

BY: _____ ATTEST: _____
MAYOR CITY CLERK

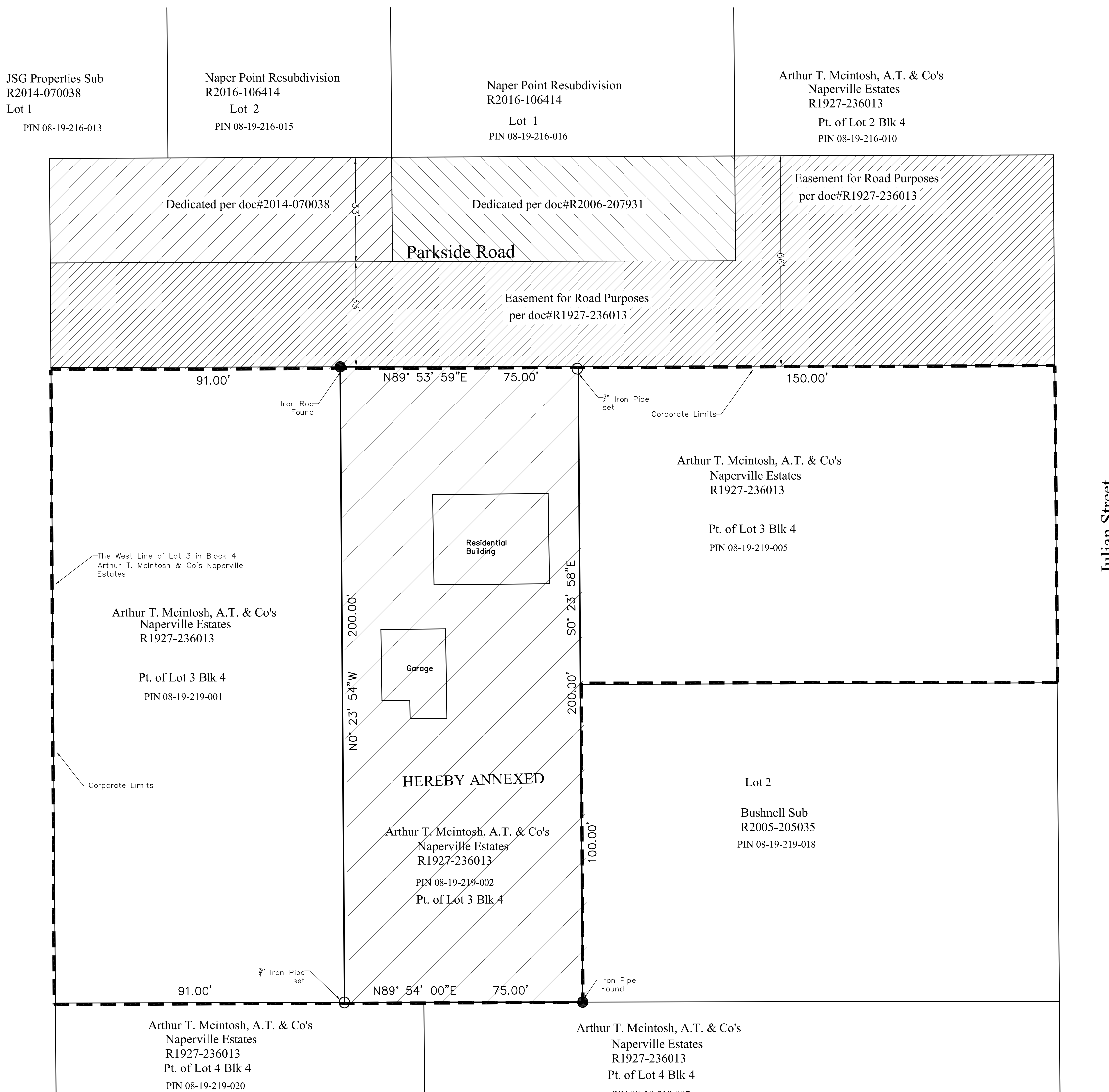
DuPage County Recorder's Certificate

State of Illinois)
) SS
County of DuPage)
This instrument No. _____ was filed for record
in the Recorder's Office of DuPage County, Illinois, on the _____
day of _____ A.D., 2024, at
o'clock ____m., and recorded as Document Number _____.

DuPage County Recorder

Location Map

AREA SUMMARY
Lot Area = 15,000 SF



BASIS OF BEARING
Bearing of the North line of Parkside Road ROW
as shown on the Plat of Subdivision for Naper
Point Resubdivision per document
#R2016-106414.

ELECTORS

There are electors that reside on
the property annexed hereby.

Legend

- ROW = Right of Way
- BLK = Block
- doc = Document
- Pt. = Part
- PIN = Property Index Number
- = Corporate Limits

STATE OF ILLINOIS)
COUNTY OF DUPAGE)

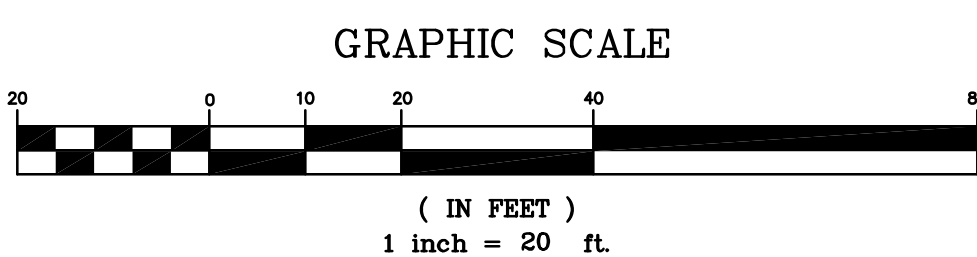
I, Raymond G. Ulreich, Illinois Registered Land Surveyor No.
2674 do hereby certify that I have surveyed the above
described tract of land and prepared this plat based on
said survey and existing maps, plats and records and that
the hereon drawn plat is a true and correct representation
thereof.

Dated this 8th day of August, 2024.

Raymond G. Ulreich
Raymond G. Ulreich



Illinois Professional Land Surveyor No. 2674
License Expires 11-30-2024



Taurus Engineering, L.L.C.

All dimensions are in Feet and Decimals thereof.

SN557 Route 59 Bartlett, IL 60103 630-549-5506 tauruseng@sbcglobal.net Design Firm 184.002441-0002	Prepared For:	Property Address:	Original Plan Date	Scale: 1"=20'
	Jeff & Jill Rudolph 720 Parkside Road Naperville, IL	720 Parkside Road Naperville, IL Project #24-004	6-12-24	
			Revision:	Date
			per City review	8-4-24

This Plat has been submitted for
recording by and RETURN to:
Name: Naperville City Clerk
Address: 400 S. Eagle Street
Naperville, IL 60540

City Project #24-10000074

Page 1 of 1